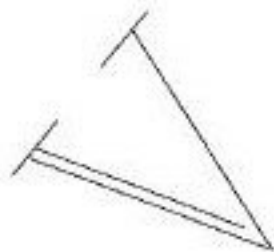
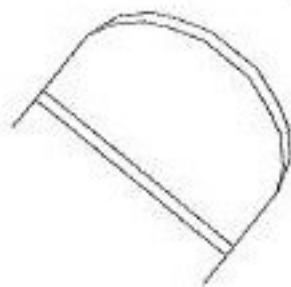


PARENT PARCEL: 09-00-094-103-006, 012

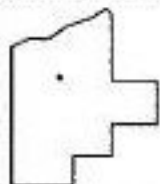
CHILD PARCEL: XX-XX-XXX-XXX-XXX

STARTING POINT: XXXXXX

NO. 21918-X



SEE #99-00105-X
4/6/99



SPLITS/DEEDS PROCESSED
LORAIN COUNTY TAX MAP DEPARTMENT
226 MIDDLE AVE. ELYRIA, OHIO

SURVEYED BY: XXXXXXXXXXXX
CLOSURE: XXXXXX
MAP PAGE(S): 09-00-094-B
APPROVED BY: XXX DATE: XX/XX/XX
SCALE: 1" = 100' PRIOR INSTRUMENT: DV XXXX/XXX