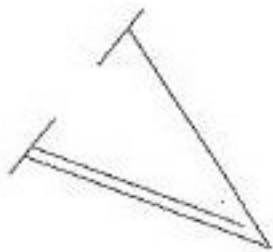
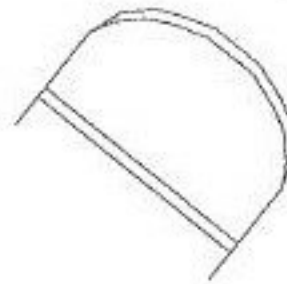


PARENT PARCEL: 06-25-035-110-003

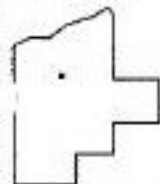
CHILD PARCEL: XX-XX-XXX-XXX-XXX

STARTING POINT: XXXXXXXX

NO. 21911-X



SEE # 4/6/99 99-00100-X



SPLITS/DEEDS PROCESSED
LORAIN COUNTY TAX MAP DEPARTMENT
226 MIDDLE AVE. ELYRIA, OHIO

SURVEYED BY: XXXXXXXXXXXX
CLOSURE: XXXXXX
MAP PAGE(S): 06-104
APPROVED BY: XXX DATE: XX/XX/XX
SCALE: 1" = 100' PRIOR INSTRUMENT: DV XXXX/XXX