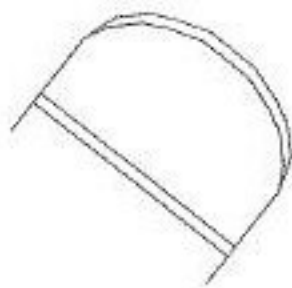


PARENT PARCEL: ?

CHILD PARCEL: XX-XX-XXX-XXX-XXX

STARTING POINT: XXXXXXXX

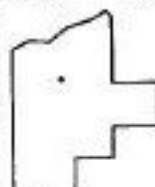
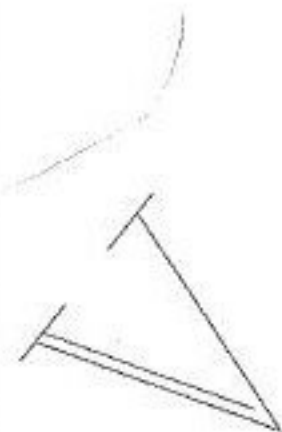
NO. 21906-D



4/6/99

99-00097-D

SEE #



SPLITS/DEEDS PROCESSED

LORAIN COUNTY TAX MAP DEPARTMENT
226 MIDDLE AVE. ELYRIA, OHIO

SURVEYED BY: XXXXXXXXXX

CLOSURE: XXXXXX

MAP PAGE(S): (1-00-01)-B

APPROVED BY: XXX DATE: XX/XX/XX

SCALE: 1" = 100' PRIOR INSTRUMENT: DV XXXX/XXX