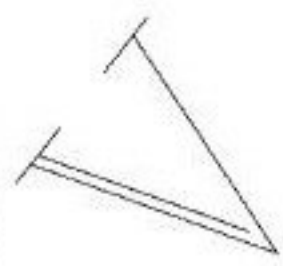
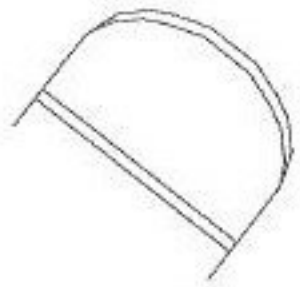



PARENT PARCEL: 05-00-005-106-007

CHILD PARCEL: XX-XX-XXX-XXX-XXX

STARTING POINT: XXXXXXXX

NO. 21897-X



SEE # 4/6/99 99-00095-X



SPLITS/DEEDS PROCESSED
LORAIN COUNTY TAX MAP DEPARTMENT
226 MIDDLE AVE. ELYRIA, OHIO

SURVEYED BY: XXXXXXXXXXXX
CLOSURE: XXXXXX
MAP PAGE(S): 01-00-005-0
APPROVED BY: XXX DATE: XX/XX/XX
SCALE: 1" = 100' PRIOR INSTRUMENT: DV XXXX/XXX