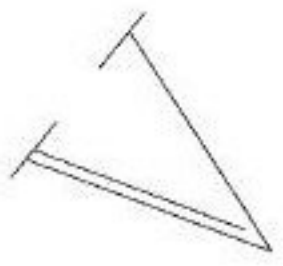
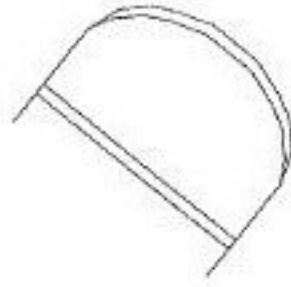



PARENT PARCEL: 10-00-003-118-040

CHILD PARCEL: XX-XX-XXX-XXX-XXX

STARTING POINT: XXXXXXXX

NO. 21892-D



SEE # 4/6/99 99-00092-D



SPLITS/DEEDS PROCESSED  
LORAIN COUNTY TAX MAP DEPARTMENT  
226 MIDDLE AVE. ELYRIA, OHIO

SURVEYED BY: XXXXXXXXXX  
CLOSURE: XXXXXX  
MAP PAGE(S): 10-00-003-D  
APPROVED BY: XXX DATE: XX/XX/XX  
SCALE: 1" = 100' PRIOR INSTRUMENT: DV XXXX/XXX