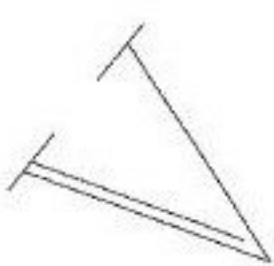
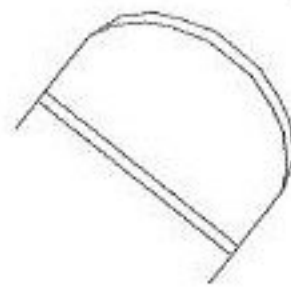



PARENT PARCEL: 02-02-025-102-005

CHILD PARCEL: XX-XX-XXX-XXX-XXX

STARTING POINT: XXXXXXXX

NO. 21885-X



SEE # 4/6/99 99-00086-X



SPLITS/DEEDS PROCESSED
LORAIN COUNTY TAX MAP DEPARTMENT
220 MIDDLE AVE. ELYRIA, OHIO

SURVEYED BY: XXXXXXXX
CLOSURE: XXXXXX
MAP PAGE(S): 02-02-025-B
APPROVED BY: XXX DATE: XX/XX/XX
SCALE: 1" = 100' PRIOR INSTRUMENT: DV XXXX/XXX