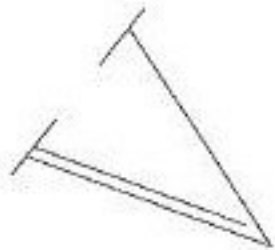
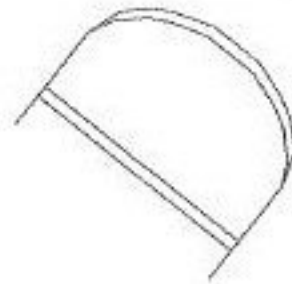


PARENT PARCEL: 16-00-091-000-017

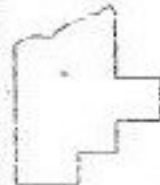
CHILD PARCEL: XX-XX-XXY-XXX-XXX

STARTING POINT: XXXXXXXX

NO. 21884-D



SEE # 4/6/99 99-00085-D



SPLITS/DEEDS PROCESSED
LORAIN COUNTY TAX MAP DEPARTMENT
220 MIDDLE AVE. ELYRIA, OHIO

SURVEYED BY: XXXXXXXXXXXX
CLOSURE: XXXXX
MAP PAGE(S): 16-00-091-B
APPROVED BY: XXX DATE: XX/XX/XX
SCALE: 1" = 100' PRIOR INSTRUMENT: UV XXXX/XXX