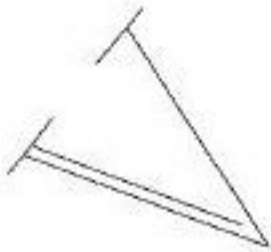
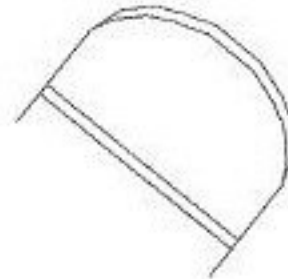


PARENT PARCEL: ?

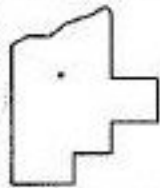
CHILD PARCEL: XX-XX-XXX-XXX-XXX

STARTING POINT: XXXXXXXX

NO. 21865-D



SEE # 4/6/99 99-00081-D



SPLITS/DEEDS PROCESSED
LORAIN COUNTY TAX MAP DEPARTMENT
226 MIDDLE AVE. ELYRIA, OHIO

SURVEYED BY: XXXXXXXXXX

CLOSURE: XXXXXX

MAP PAGE(S): 04-00-027

APPROVED BY: XXX DATE: XX/XX/XX

SCALE: 1" = 100' PRIOR INSTRUMENT: DV XXXX/XXX