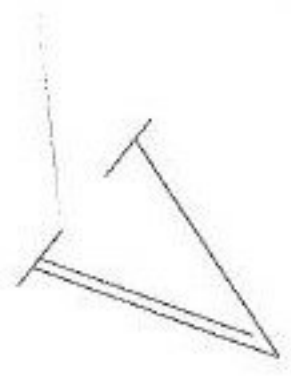
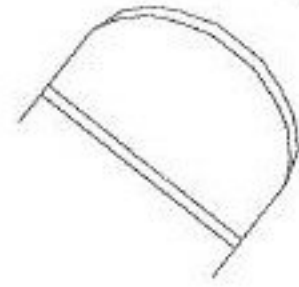


PARENT PARCEL: 09-00-098-000-017, 05-00-091-106-012, 09-00-002-000-001

CHILD PARCEL: XX-XX-XXX-XXX-XXX

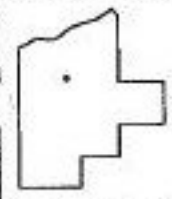
STARTING POINT: XXXXXXXX

NO. 21847-X



SEE # 4/6/99 99-00076-X

SURVEYED BY: XXXXXXXXXX
CLOSURE: XXXXXX
MAP PAGE(S): 09-00-098-B, 05-00-091-
APPROVED BY: XXX DATE: XX/XX/XX
SCALE: 1" = 100. PRIOR INSTRUMENT: DV XXXX/XXX



SPLITS/DEEDS PROCESSED
LORAIN COUNTY TAX MAP DEPARTMENT
226 MIDDLE AVE. ELYRIA, OHIO