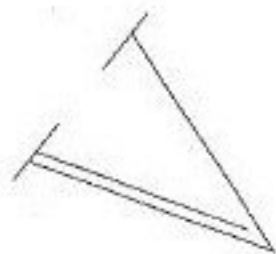
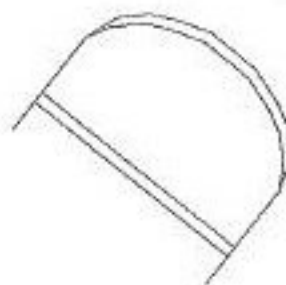


PARENT PARCEL: 18-00-027-114-027, 045, 046

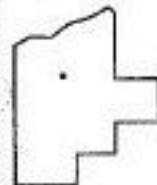
CHILD PARCEL: XX-XX-XXX-XXX-XXX

STARTING POINT: XXXXXXXX

NO. 21846-X



SEE # 4/6/99 99-00075-X



**SPLITS/DEEDS PROCESSED**  
LORAIN COUNTY TAX MAP DEPARTMENT  
226 MIDDLE AVE. ELYRIA, OHIO

SURVEYED BY: XXXXXXXXXXXX  
CLOSURE: XXXXXX  
MAP PAGE(S): 18-00-027-D  
APPROVED BY: XXX DATE: XX/XX/XX  
SCALE: 1" = 100' PRIOR INSTRUMENT: DV XXXX/XXX