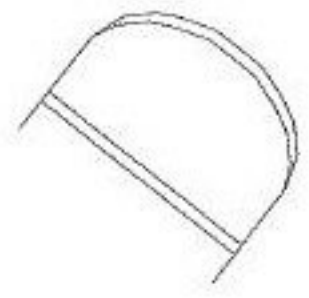


PARENT PARCEL: ?
CHILD PARCEL: XX-XX-XXX-XXX-XXX
STARTING POINT: XXXXXXXX

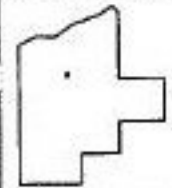
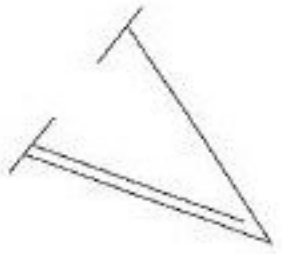
NO. 21832-X



4/6/99

99-00070-X

SEE #



SPLITS/DEEDS PROCESSED
LORAIN COUNTY TAX MAP DEPARTMENT
226 MIDDLE AVE. ELYRIA, OHIO

SURVEYED BY: XXXXXXXXXXXX
CLOSURE: XXXXXX
MAP PAGE(S): 13-11-016
APPROVED BY: XXX DATE: XX/XX/XX
SCALE: 1" = 100' PRIOR INSTRUMENT: DV XXXX/XXX