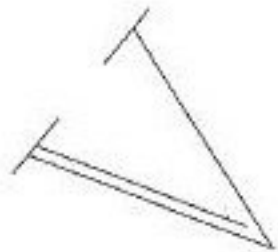
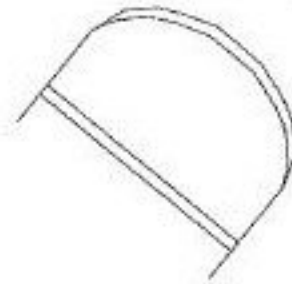


PARENT PARCEL: 10-00-009-117-025

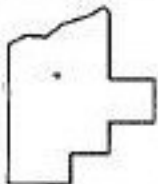
CHILD PARCEL: XX-XX-XXX-XXX-XXX

STARTING POINT: XXXXXXXX

NO. 21760-A



SEE # 4/6/99 99-00065-X



SPLITS/DEEDS PROCESSED
LORAIN COUNTY TAX MAP DEPARTMENT
226 MIDDLE AVE. ELYRIA, OHIO

SURVEYED BY: XXXXXXXXXX
CLOSURE: XXXXXX
MAP PAGE(S): 10-00-009-G
APPROVED BY: XXX DATE: XX/XX/XX
SCALE: 1" = 100' PRIOR INSTRUMENT: DV XXXX/XXX