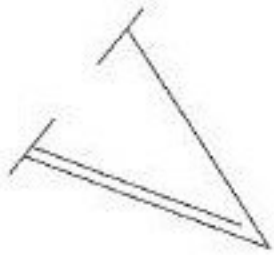
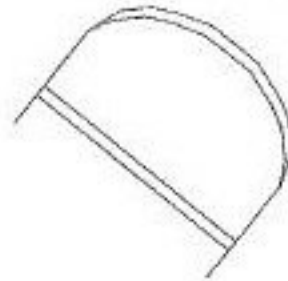


PARENT PARCEL: ?

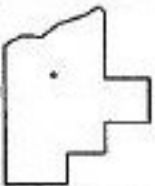
CHILD PARCEL: XX-XX-XXX-XXX-XXX

STARTING POINT: ORD. # 167-95, 166-95

NO. 21575-V



SEE # 4/6/99 99-00062-V



**SPLITS/DEEDS PROCESSED**  
LORAIN COUNTY TAX MAP DEPARTMENT  
226 MIDDLE AVE. ELYRIA, OHIO

SURVEYED BY: XXXXXXXXXXXX  
CLOSURE: XXXXXX  
MAP PAGE(S): 02-01-008 - A on B  
APPROVED BY: XXX DATE: XX/XX/XX  
SCALE: 1" = 100' PRIOR INSTRUMENT: DV XXXX/XXX