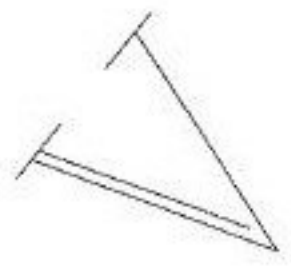
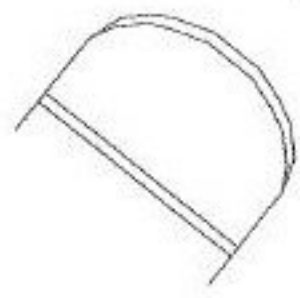
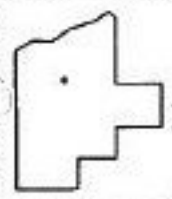


PARENT PARCEL: ?  
CHILD PARCEL: XX-XX-XXX-XXX-XXX  
STARTING POINT: XXXXXXXX

NO. 21529-X



SEE # 4/6/99 99-00071-D



**SPLITS/DEEDS PROCESSED**  
LORAIN COUNTY TAX MAP DEPARTMENT  
226 MIDDLE AVE. ELYRIA, OHIO

SURVEYED BY: XXXXXXXXXXXX  
CLOSURE: XXXXXX  
MAP PAGE(S): 04-00-008 <sup>Ag</sup>(4-B)  
APPROVED BY: XXX DATE: XX/XX/XX  
SCALE: 1" = 100' PRIOR INSTRUMENT: DV XXXX/XXX