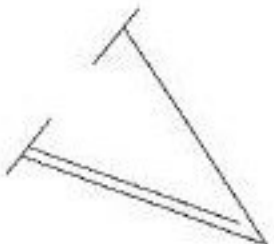
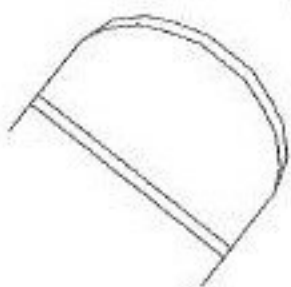
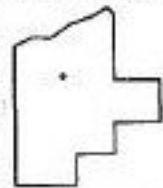


PARENT PARCEL: ?
CHILD PARCEL: XX-XX-XXX-XXX-XXX
STARTING POINT: XXXXXXXXXXXX

NO. 21521-D



SEE # 4/6/99 99-00057-D



SPLITS/DEEDS PROCESSED
LORAIN COUNTY TAX MAP DEPARTMENT
226 MIDDLE AVE. ELYRIA, OHIO

SURVEYED BY: XXXXXXXXXXXX
CLOSURE: XXXXXX
MAP PAGE(S): 02-02-022
APPROVED BY: XXX DATE: XX/XX/XX
SCALE: 1" = 100' PRIOR INSTRUMENT: DV XXXX/XXX