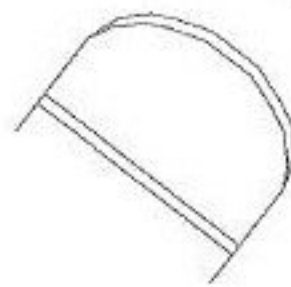


PARENT PARCEL: 15-00-050-000-010, 16-00-042-000-007

CHILD PARCEL: XX-XX-XXX-XXX-XXX

STARTING POINT: XXXXXXXXXXXX

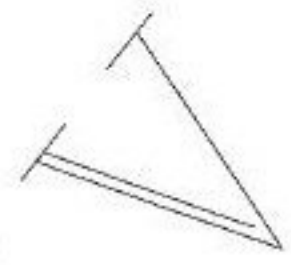
NO. 21516-X



4/6/99

99-00055-X

SEE #



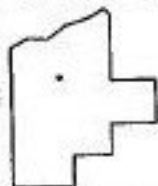
SURVEYED BY: XXXXXXXXXXXX

CLOSURE: XXXXXX

MAP PAGE(S): 15-D + 16-A

APPROVED BY: XXX DATE: XX/XX/XX

SCALE: 1" = 100' PRIOR INSTRUMENT: DV XXXX/XXX



SPLITS/DEEDS PROCESSED
LORAIN COUNTY TAX MAP DEPARTMENT
226 MIDDLE AVE. ELYRIA, OHIO