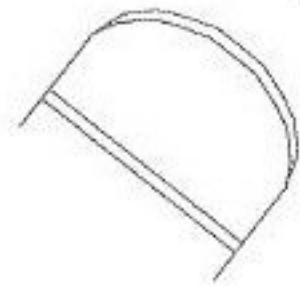


PARENT PARCEL: 03-00-011-102-088

CHILD PARCEL: XX-XX-XXX-XXX-XXX

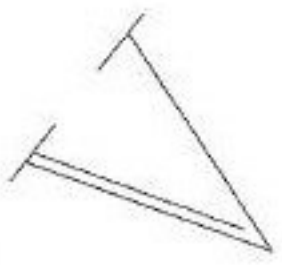
STARTING POINT: XXXXXXXXXXXX

NO. 21514-X

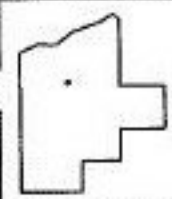


SEE # 4/6/99

99-00054-X



SURVEYED BY: XXXXXXXXXXXX
CLOSURE: XXXXXX
MAP PAGE(S): 03-00-011-B
APPROVED BY: XXX DATE: XX/XX/XX
SCALE: 1" = 100' PRIOR INSTRUMENT: DV XXXX/XXX



SPLITS/DEEDS PROCESSED
LORAIN COUNTY TAX MAP DEPARTMENT
226 MIDDLE AVE. ELYRIA, OHIO