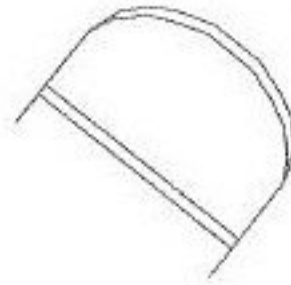


PARENT PARCEL: 07-00-027-900-004

CHILD PARCEL: XX-XX-XXX-XXX-XXX

STARTING POINT: XXXXXXXXXXXX

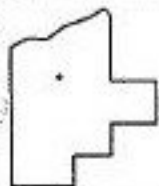
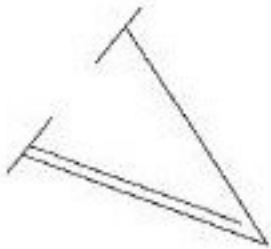
NO. 21434-X



4/6/99

99-00051-X

SEE #



SPLITS/DEEDS PROCESSED

LORAIN COUNTY TAX MAP DEPARTMENT
226 MIDDLE AVE. ELYRIA, OHIO

SURVEYED BY: XXXXXXXXXXXX

CLOSURE: XXXXXX

MAP PAGE(S): 07-00-027-B

APPROVED BY: XXX DATE: XX/XX/XX

SCALE: 1" = 100' PRIOR INSTRUMENT: DV XXXX/XXX