

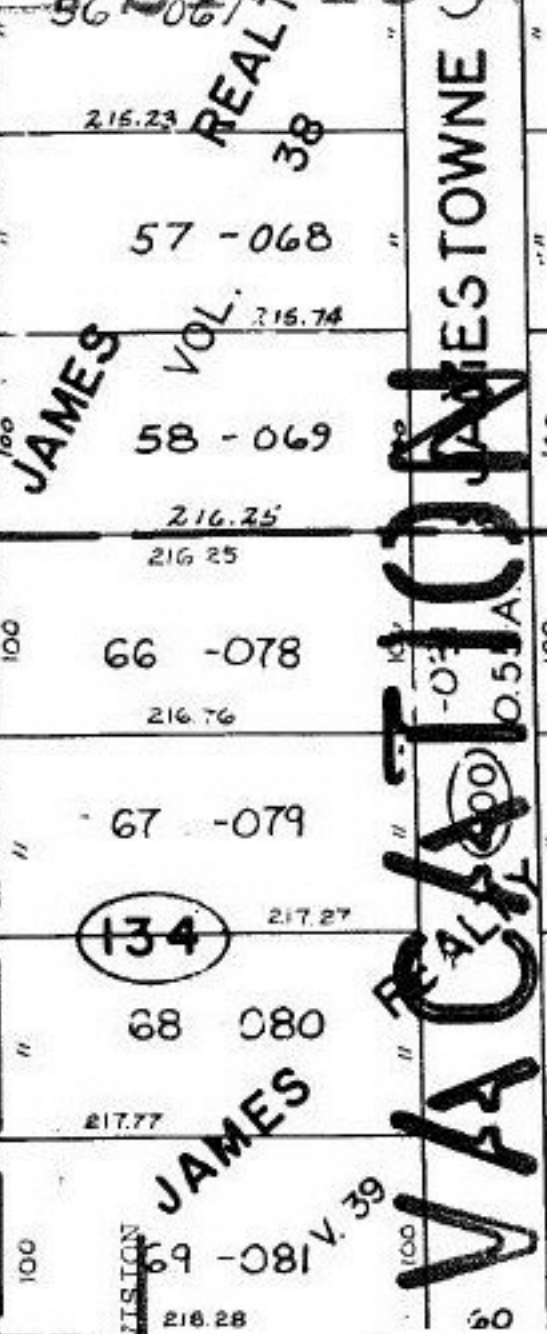

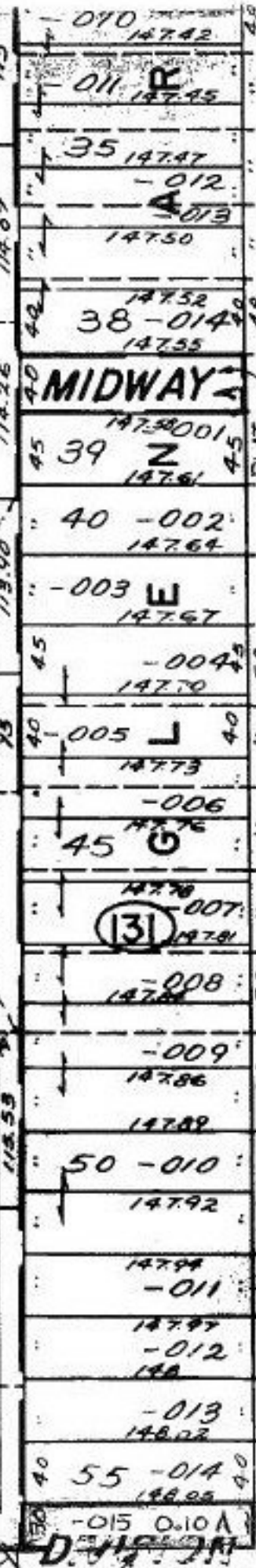
#21146

-007
1.00A.
30.18
-008
1.00A.
380.93
-009
1.00A.
381.54
-010
1.00A.
383.38
-011
.66A.
-012
1.34A.
383.38
-013
1.00A.
384.0
-014
1.00 R
392.04
-015
1.00 R
402.90

ADD TO DUPLICATE
04-00-019-131-

VAC. ST. ORDN. NO. 119-77 SEPT 29 1977

THIS PART OF "DIVISION ROAD" HAD NEVER RECEIVED A PARCEL NO. DUE TO THE AGE OF THE SUBDIVISION THAT IT APARTAINED IN.



JAMES

JAMES

REALTY 38

VACATION RD. 0.5 A

ORDINANCE NO. 119-77 SEPT. 26-77
AN ORDINANCE TO VACATE PORTION OF DIVISION ROAD IN THE CITY OF AVON LAKE.

ADD TO
DUPLICATE

21146-X

APPROVED
LORAIN CO.
MAP DEPT
DATE
PAGE 00 OF 0
BY CE FRANCIS
21146-X

SEE 4-00-019-G