

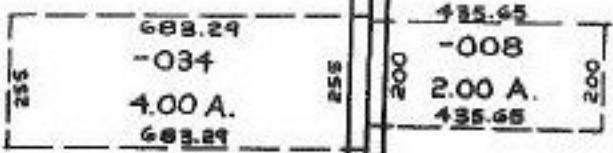
21

-035
71.00 A.

1275.5

RD. 474.90

1234.80



39.00
- 0.78

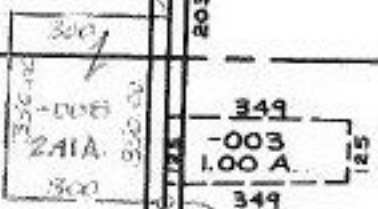
38.22

~~-036~~ ~~-009~~
38.22A. 39.00A.

*17761

SEE SURVEY MAP W.H.L. FOX
CL. LINE
17761

RRS



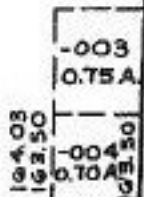
RRS.

41.12
- 1.63

39.49

~~-007~~
~~-009~~ ~~41.12A.~~
39.49A.

PRIOR INST. REF. -
1353/206



2474.64

-006
35.87A.

31 2660.93

-005
80.00 A.

580.20

580.20

2408.33 3.41MS CL. 31 TO 118.

1248

2626.80

12-15-87
#17761

APPROVED
LORAIN CO.
MAP DEPT.
DATE 11-13-87
PAGE 9-A
BY T. McNamee
VOID AFTER

QUARRY