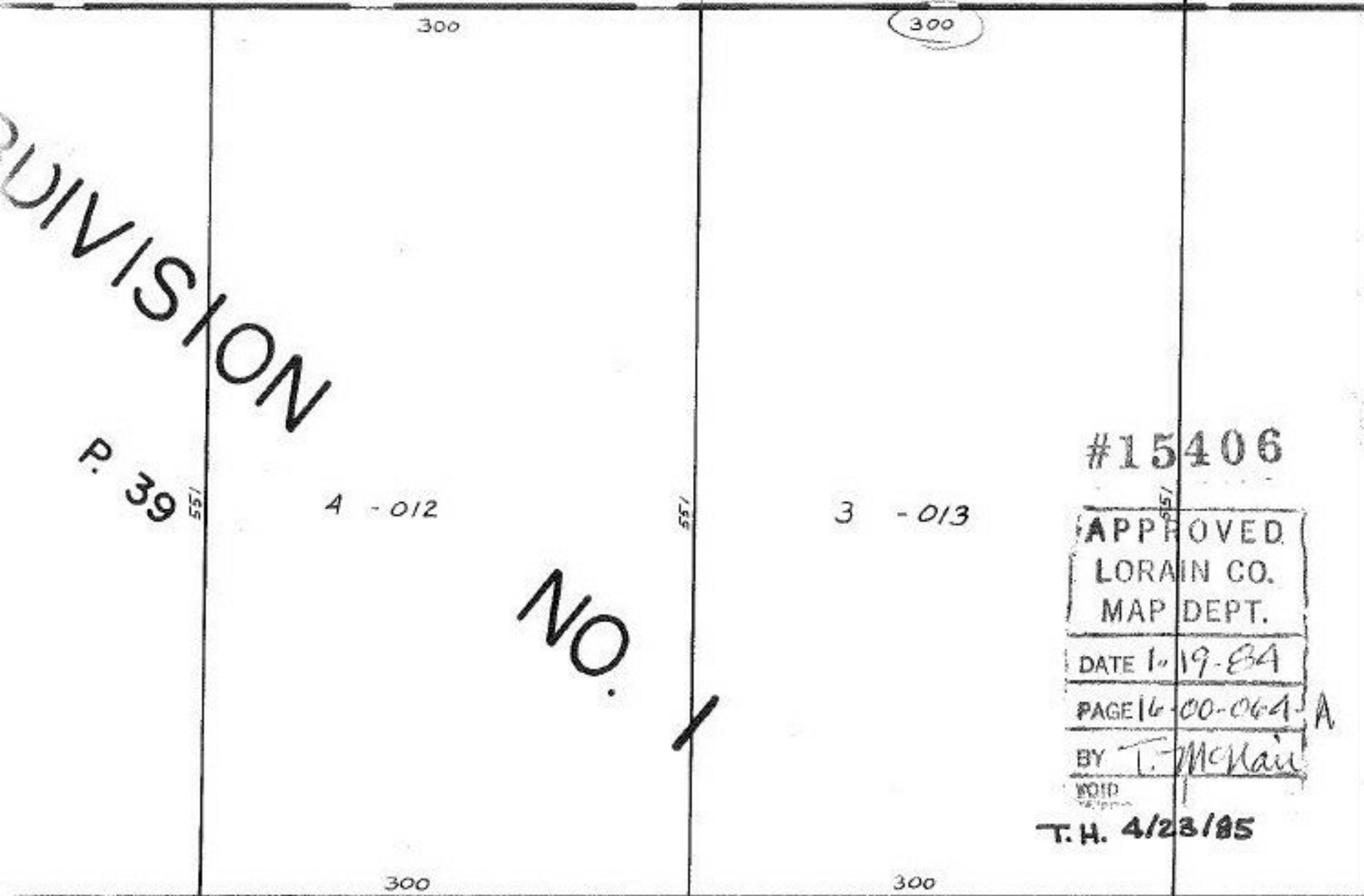




-018
108.05 A.

SEE SURVEY BY
LAUNDON-SIMON-CAHL & ASSOC.



DIVISION

P. 39

4 - 012

3 - 013

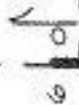
NO.

#15406

APPROVED
LORAIN CO.
MAP DEPT.
DATE 1-19-84
PAGE 16-00-064-A
BY T. McNeil
VOID

T.H. 4/23/85

RD.



00-077-A