

PARENT PARCEL: 20-05-020-000-001

CHILD PARCEL: 20-05-020-000-007, -008



STARTING POINT: INTERSECTION OF C/L OF S.R. 162 AND C/L OF S.R. 511

15-00725

-008
105.41 A.

~~-001~~
~~105.70 A.~~

-007
0.29 A.

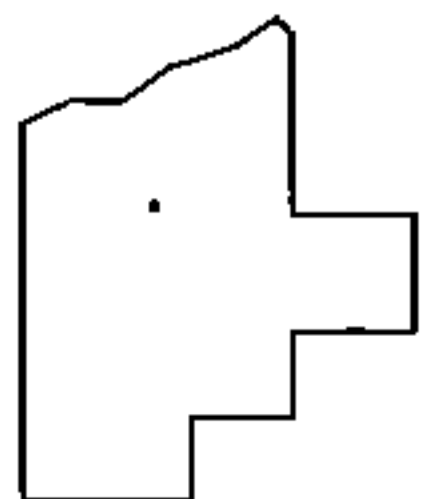


LOR-511-3.12
1-WD1

ST.RT. 511

TR.5 O.L.20 | TR.5 O.L.14
TR.5 O.L.19 | TR.5 O.L.13

ST.RT. 162



SPLITS/DEEDS PROCESSED

LORAIN COUNTY TAX MAP DEPARTMENT
226 MIDDLE AVE. ELYRIA, OHIO

SURVEYED BY: ROBERT A. BOSWORTH

CLOSURE: .01:10,000

MAP PAGE(S): 20-C

APPROVED BY: RRM DATE: 6-9-15

SCALE: 1"= 200 PRIOR INST.: 20140523069