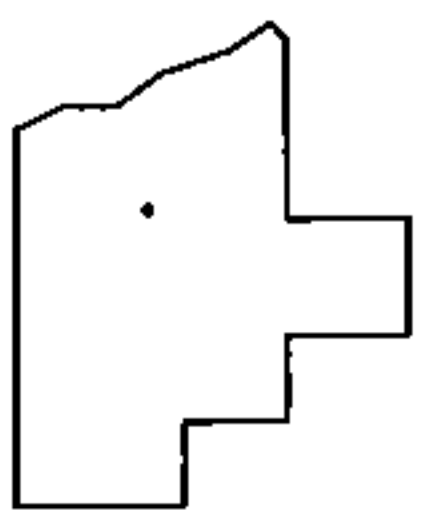
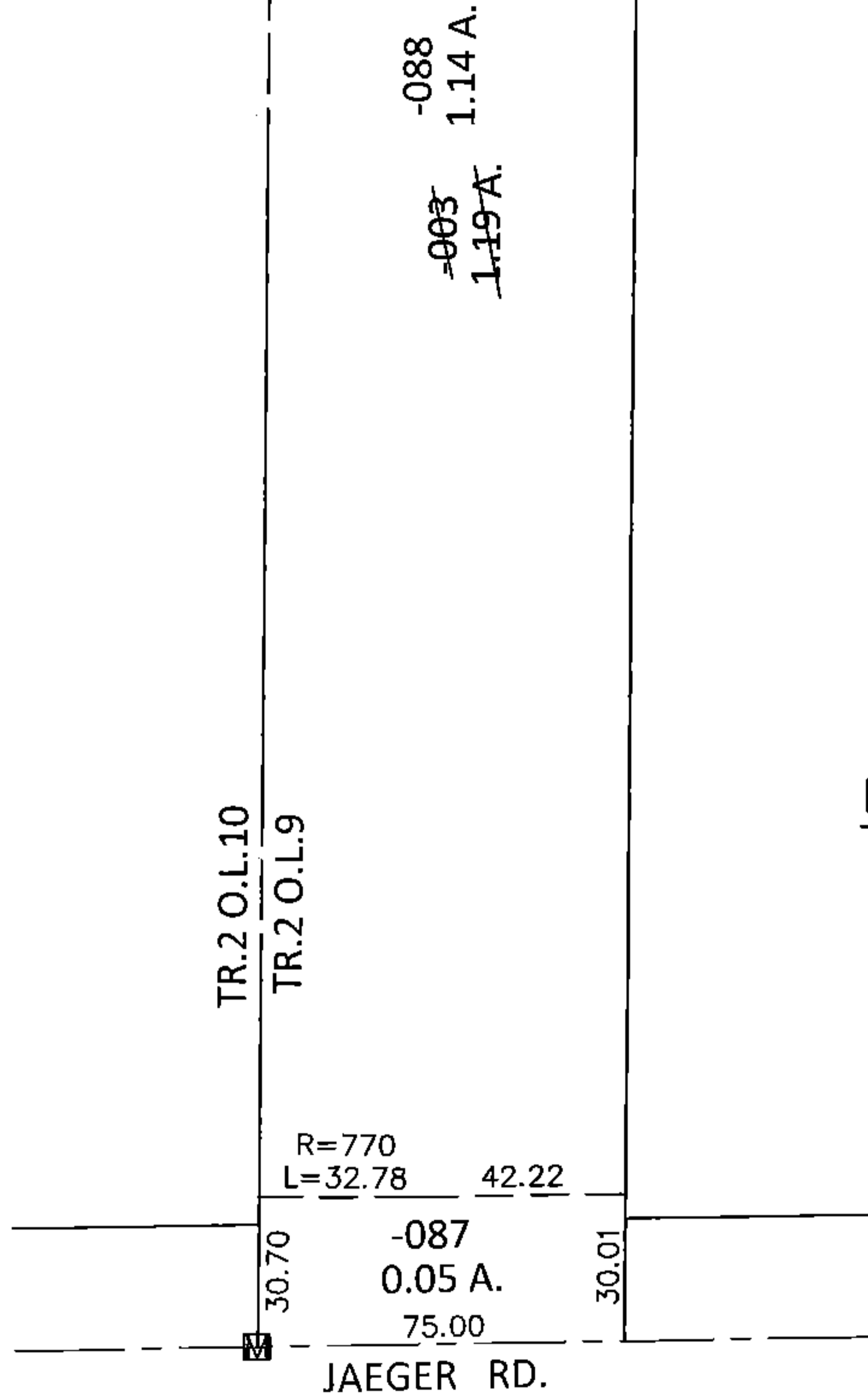
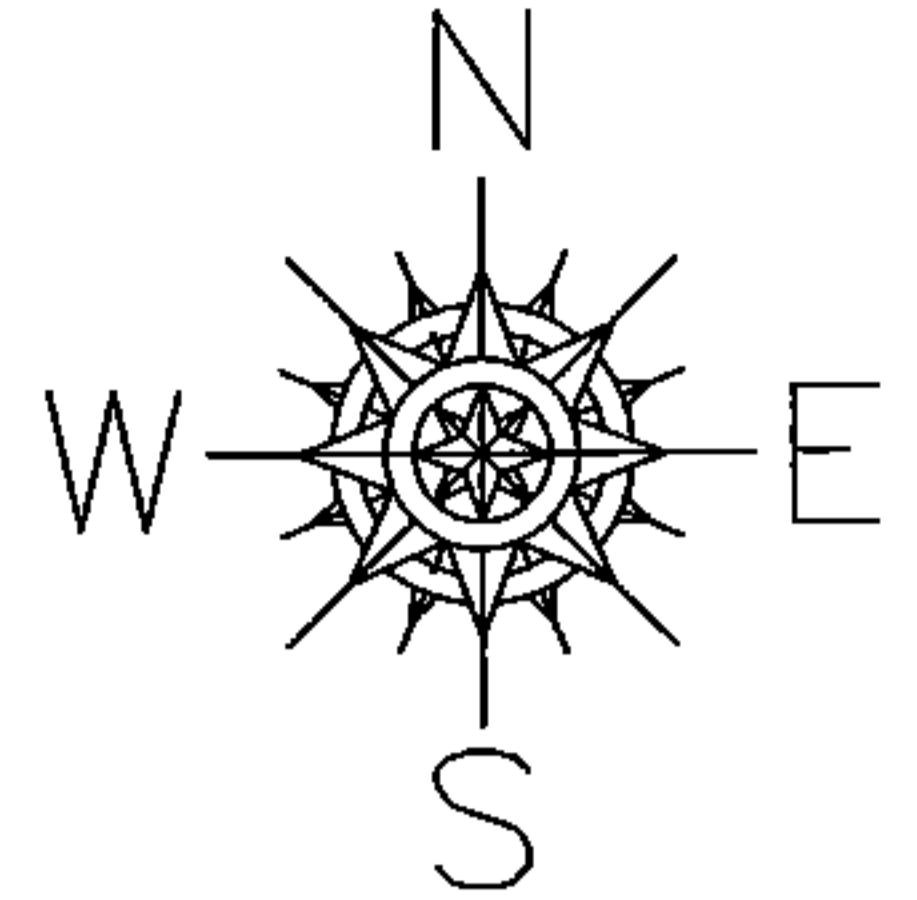


PARENT PARCEL: 02-02-009-101-003

CHILD PARCEL: 02-02-009-101-087, -088

STARTING POINT: AT A MON BOX AT THE INTERSECTION OF C/L OF JAEGER RD. AND WEST LINE OF O.L.9

14-00700



SPLITS/DEEDS PROCESSED

LORAIN COUNTY TAX MAP DEPARTMENT
226 MIDDLE AVE. ELYRIA, OHIO

SURVEYED BY: TREVOR A. BIXLER

CLOSURE: .01:10,000

MAP PAGE(S): 2-02-009-A

APPROVED BY: RRM DATE: 11-25-14

SCALE: 1"= 50' PRIOR INST.: OR 894/577