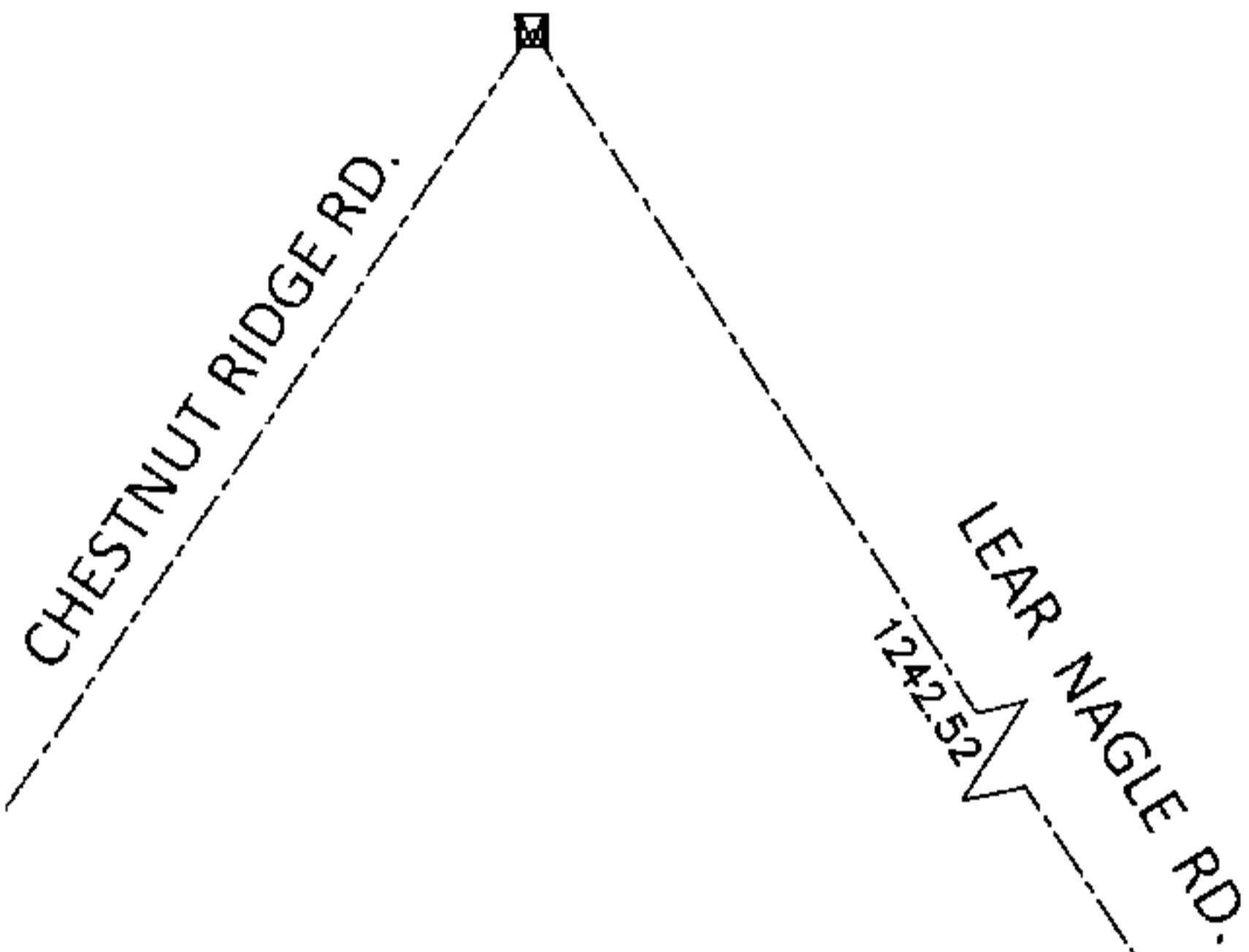



PARENT PARCEL: 07-00-004-109-036

CHILD PARCEL: 07-00-004-109-058, -059

14-00676

STARTING POINT: AT A MON BOX AT THE INTERSECTION OF C/L OF CHESTNUT RIDGE RD. AND C/L OF LEAR NAGLE RD.

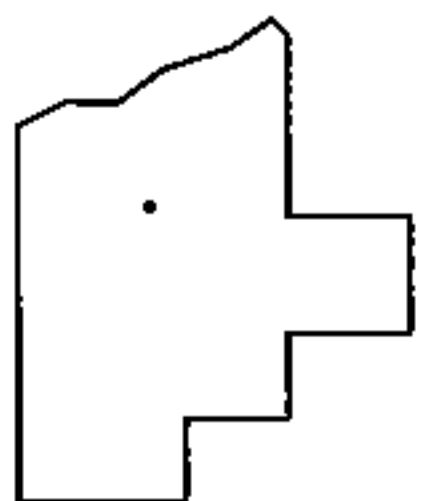


LOR-LEAR NAGLE RD.
4-WD

OHIO TURNPIKE

-059
1.18 A.
-036
1.21 A.

35.03
41.76
37.40
35.00
0.03 A.
-058



SPLITS/DEEDS PROCESSED

LORAIN COUNTY TAX MAP DEPARTMENT
226 MIDDLE AVE. ELYRIA, OHIO

SURVEYED BY: ROBERT G. HOY

CLOSURE: .00:10,000

MAP PAGE(S): 7-00-004-C

APPROVED BY: RRM DATE: 9-9-14

SCALE: 1"= 100 PRIOR INST.: 20080253331