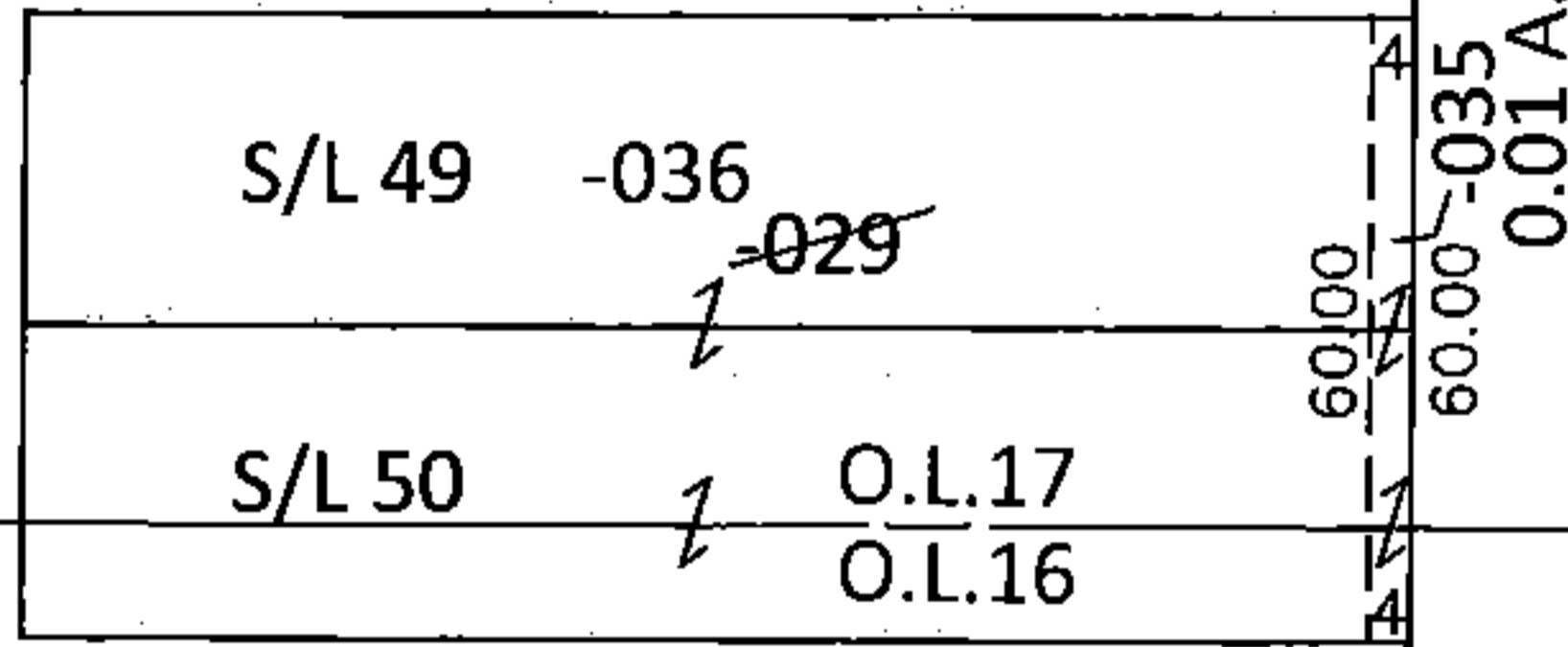



PARENT PARCEL: 07-00-017-124-029

CHILD PARCEL: 07-00-017-124-035, -036

STARTING POINT: INTERSECTION OF C/L OF CENTER RIDGE RD. AND C/L OF WALLACE BLVD.

14-00671



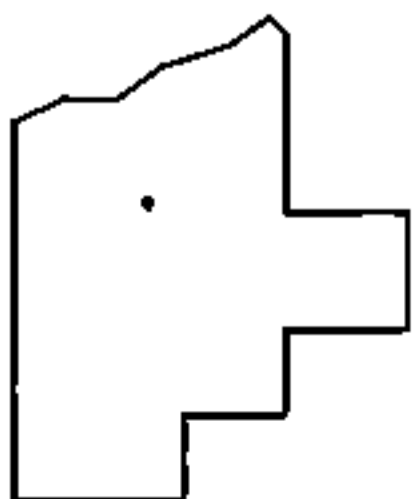
~~07-00-017-124-029~~
~~60 X 133~~
 07-00-017-124-035 0.01 A. 07-00-017-124-036 60 X 129

LOR-20-22.13
 301-WDV

215.82

WALLACE BLVD.

23.85
 CENTER RIDGE RD.



SPLITS/DEEDS PROCESSED

LORAIN COUNTY TAX MAP DEPARTMENT
 226 MIDDLE AVE. ELYRIA, OHIO

SURVEYED BY: WILLIAM D. THOMAS

CLOSURE: .00:10,000

MAP PAGE(S): 7-00-017-D

APPROVED BY: RRM DATE: 3-3-15

SCALE: 1"= 50' PRIOR INST.: 20040021307