

#13561

165

265.5

554.5

-078
1.82 A.

-005
5.00 A.

#13561

#13561

APPROVED
LORAIN CO.
MAP DEPT.

DATE 5-5-80

PAGE 15-00-046-A

BY T.M. Wain

VOID
AFTER

594.79

T.M.

7-21-80

1320

178.24

101

-126
3.56 A.

~~-007~~

~~10-61A.~~

~~3-56~~

~~7-55~~

~~5-56~~

~~10-51~~

PT. -125

PT. 34.38 A

90.87

400

4.78

325

357.40
~~358.38~~

4.66

N 88° 52' 10" E.

2287.13

2167.3

989

-068

-012
53 A.

-013
53 A.

302.38
292

-016
106A.

CRITTENDEN

3-018

4

-019

5-020

6-021

7-022

ADD.

8-023

9-024

10-025

ST.

376.7 N 0° 35' W

2

41

51

60

14

14

60

14

60

14

60

14

60

14

60

14

60

14

60

14

60

14

60

14

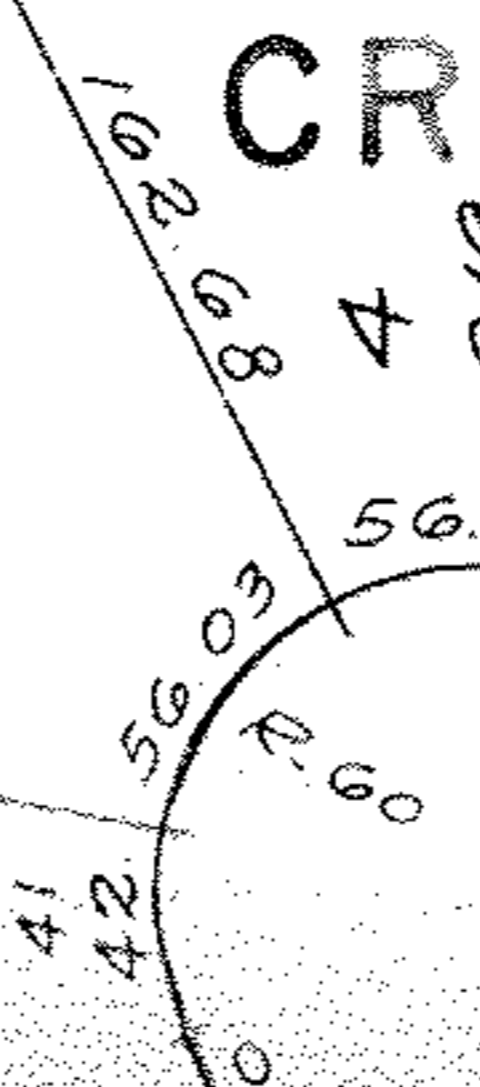
60

14

60

14

60



CRITTENDEN

3-018

4

-019

5-020

6-021

7-022

ADD.

8-023

9-024

10-025

ST.

376.7 N 0° 35' W

2

41

51

60

14

14

60

14

60

14

60

14

60

14

60

14

60

14

60

14

60

14

60

14

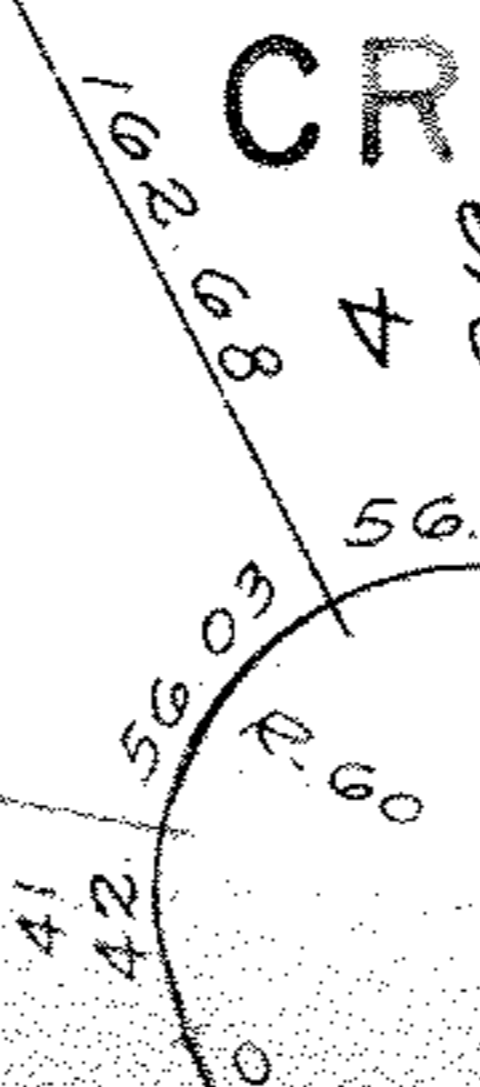
60

14

60

14

60



CRITTENDEN

3-018

4

-019

5-020

6-021

7-022

ADD.

8-023

9-024

10-025

ST.

376.7 N 0° 35' W

2

41

51

60

14

14

60

14

60

14

60

14

60

14

60

14

60

14

60

14

60

14

60

14

60

14

60

14

60



CRITTENDEN

3-018

4

-019

5-020

6-021

7-022

ADD.

8-023

9-024

10-025

ST.

376.7 N 0° 35' W

2

41

51

60

14

14

60

14

60

14

60

14

60

14

60

14

60

14

60

14

60

14

60

14

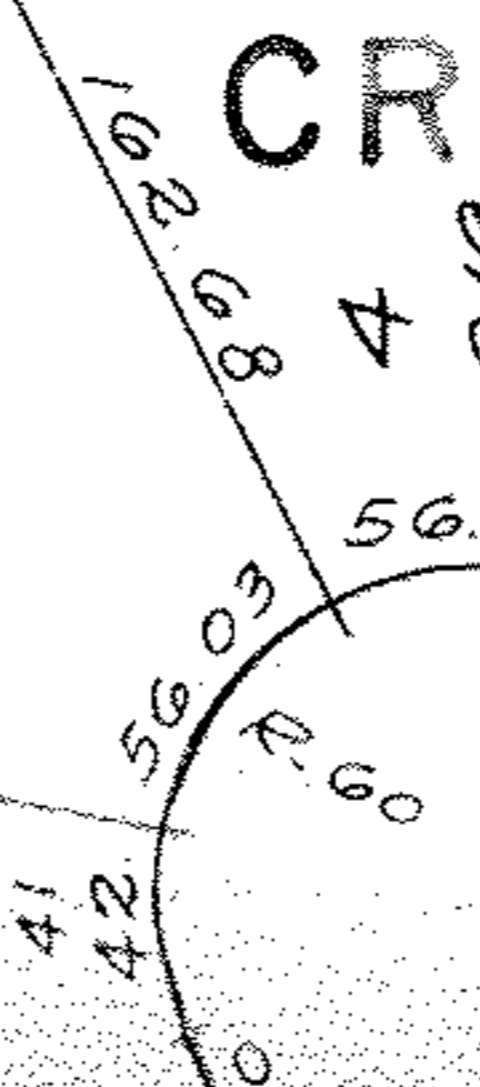
60

14

60

14

60



CRITTENDEN

3-018

4

-019

5-020

6-021

7-022

ADD.

8-023

9-024

10-025

ST.

376.7 N 0° 35' W

2

41

51

60

14

14

60

14

60

14

60

14

60

14

60

14

60

14

60

14

60

14

60

14

60

14

60

14

60



CRITTENDEN

3-018

4

-019

5-020

6-021

7-022

ADD.

8-023

9-024

10-025

ST.

376.7 N 0° 35' W

2

41

51

60

14

14

60

14

60

14

60

14

60

14

60

14

60

14

60

14

60

14

60

14

60

14

60

14

60



CRITTENDEN

3-018

4

-019

5-020

6-021

7-022

ADD.

8-023

9-024

10-025

ST.

376.7 N 0° 35' W

2

41

51

60

14

14

60

14

60

14