
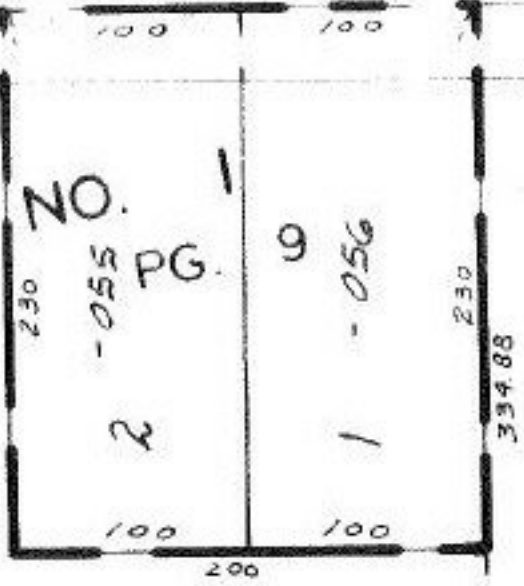
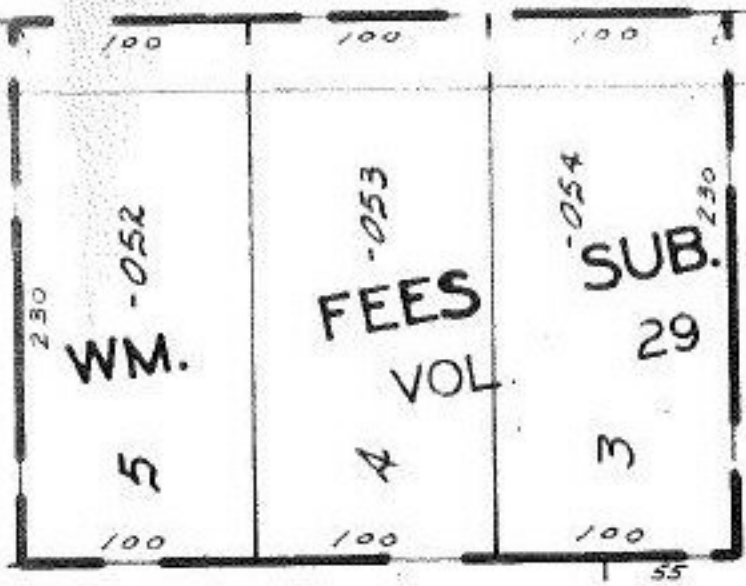


60 RD.



991
 50 A. -097 NOV 1 1979
 34.13 Ac. *[Signature]*

-090
 5.59 A.

#12845

APPROVED	
LORAIN CO.	
MAP DEPT.	
DATE 6-29-79	
PAGE 10-00-024 B	
BY <i>[Signature]</i>	
VOID	
AFTER	

535.16

560.80

342.45

1

[Handwritten scribbles and signature]