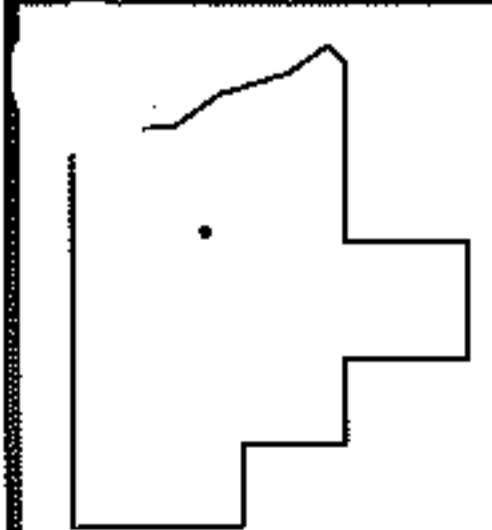
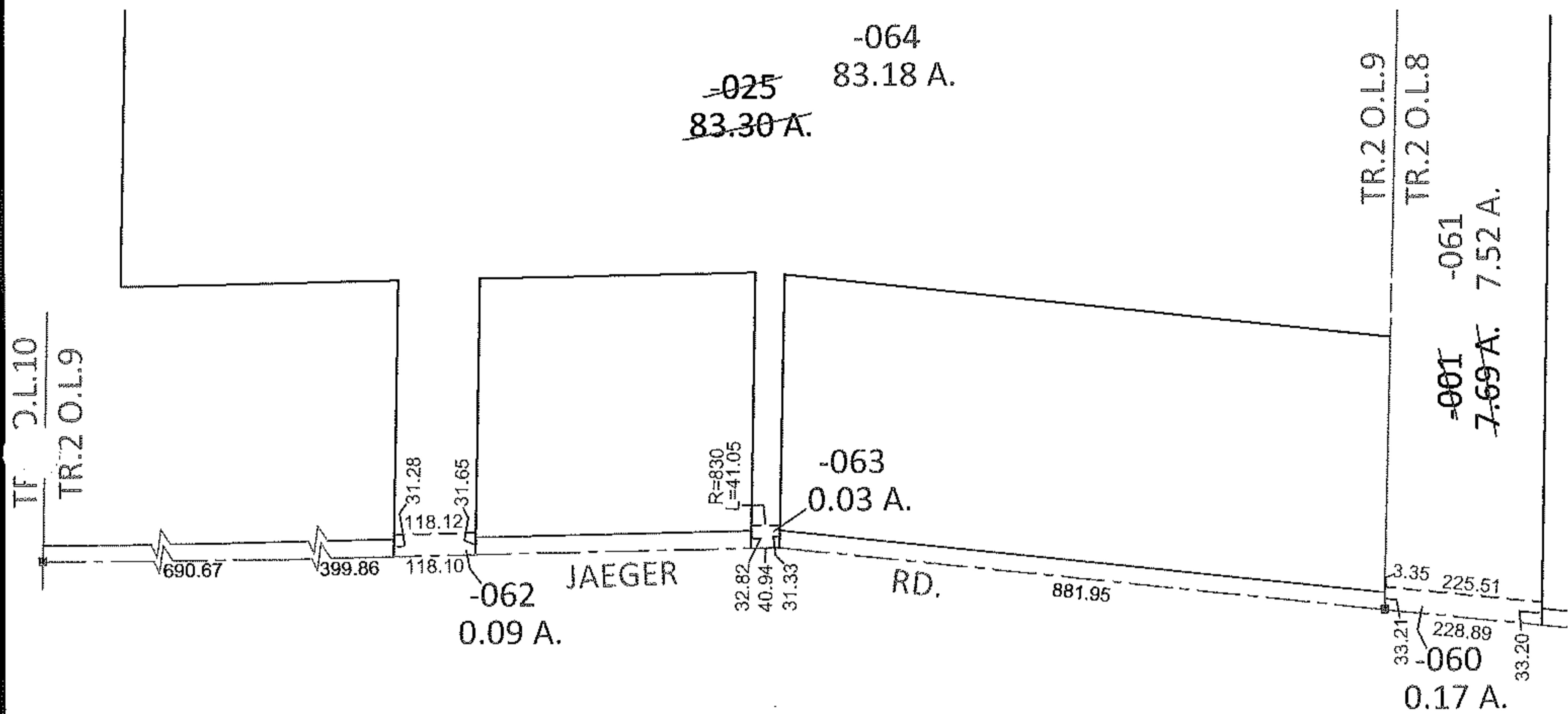



PARENT PARCEL: 02-02-008-107-001, 02-02-009-101-025
 CHILD PARCEL: 02-02-008-107-060, -061, 02-02-009-101-062 THRU -064
 STARTING POINT: AT A MON BOX AT THE INTERSECTION OF C/L OF JAEGER RD. AND WEST LINE OF TR.2 O.L.9

12-00290



SPLITS/DEEDS PROCESSED
 LORAIN COUNTY TAX MAP DEPARTMENT
 226 MIDDLE AVE. ELYRIA, OHIO

SURVEYED BY: TREVOR A. BIXLER
 CLOSURE: .00:10,000
 MAP PAGE(S): 2-02-009-A & B, 2-02-008-A
 APPROVED BY: RRM DATE: 8-3-12
 SCALE: 1"= 300 PRIOR INST.: 20120400251