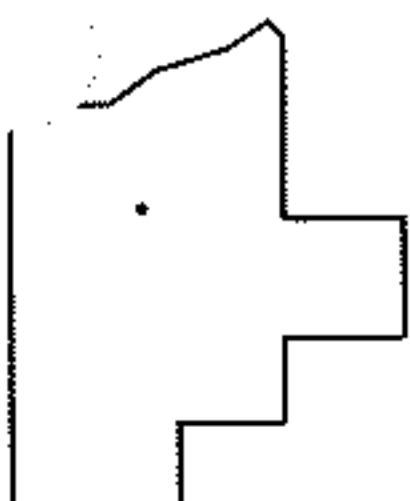
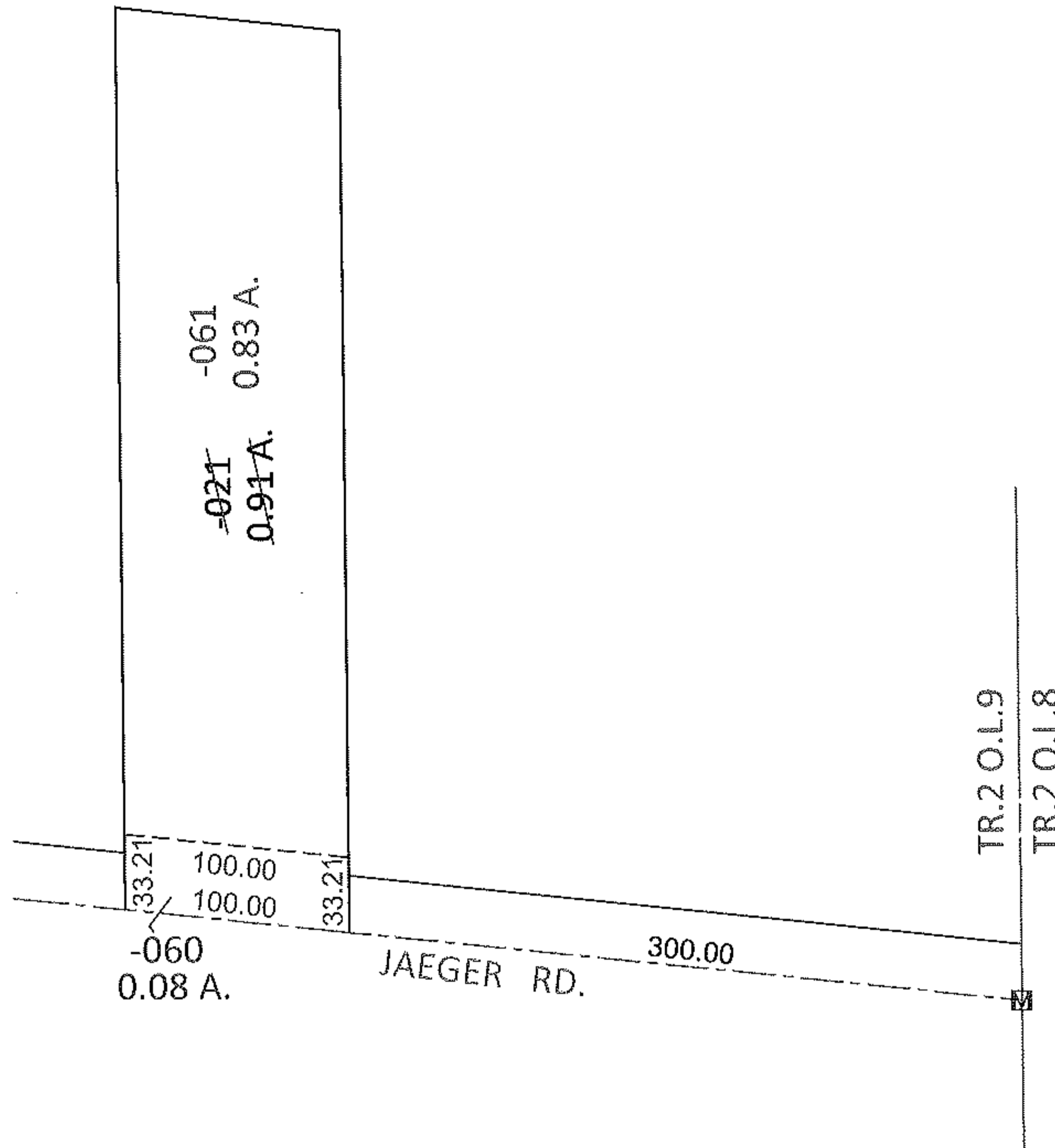



PARENT PARCEL: 02-02-009-101-021

CHILD PARCEL: 02-02-009-101-060, -061

STARTING POINT: AT A MON BOX AT THE INTERSECTION OF C/L OF JAEGER RD. AND EAST LINE OF TR.2 O.L. 9

12-00289



SPLITS/DEEDS PROCESSED

LORAIN COUNTY TAX MAP DEPARTMENT
226 MIDDLE AVE. ELYRIA, OHIO

SURVEYED BY: TREVOR A. BIXLER

CLOSURE: .00:10,000

MAP PAGE(S): 2-02-009-B

APPROVED BY: RRM DATE: 8-3-12

SCALE: 1"= 100 PRIOR INST.: 20050070385