

806.08

Pt. -038

23.21

11354

870.10

Pt. -020

-038

23.21

-034

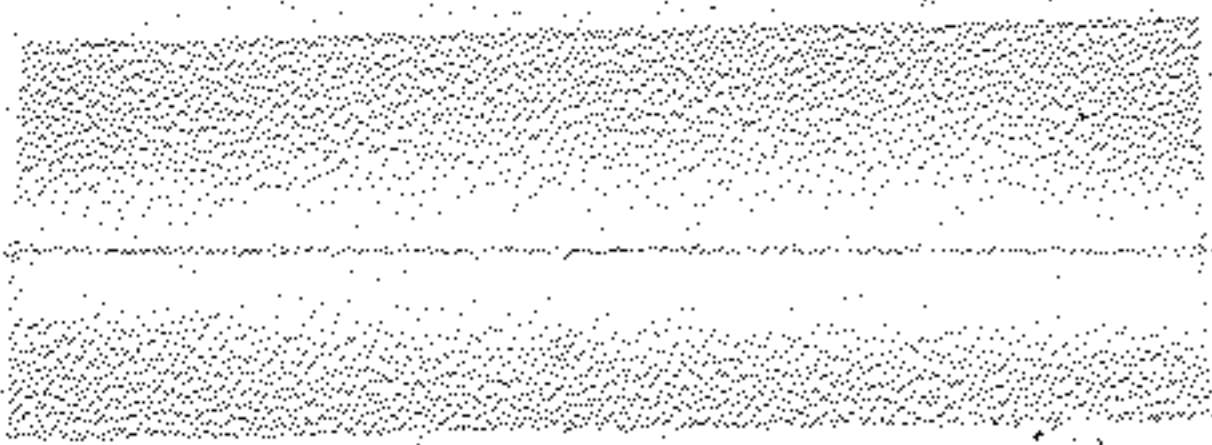
24.21A

11354

2242.06

Pt. -035

1371.96



11354

APPROVED
LORAIN CO.
MAP DEPT.

DATE 1-9-78

PAGE 9-00-080A

BY T. McAix





VOID AFTER 11354

0723-78

JAN 24 1978

10-18

208.7



356.09

-025 1.64A.

LAND - OBERLIN RD. SEE 9-00-090-A



31A TWP.