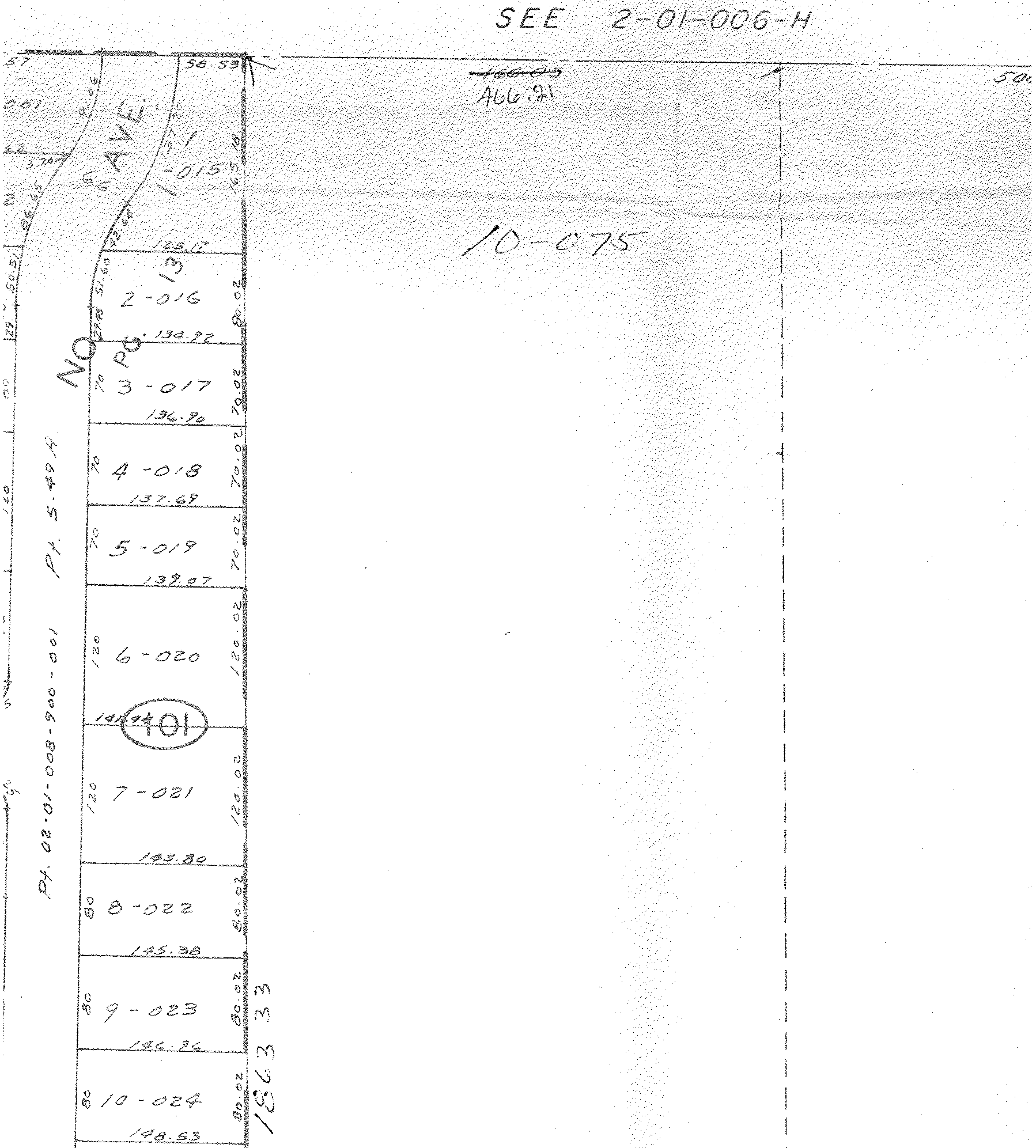

SEE 2-01-006-H
~~466.05~~
466.91
500
10-075
58.53
1-015
2-016
3-017
4-018
5-019
6-020
7-021
8-022
9-023
10-024
128.17
134.92
136.90
137.69
139.07
141.44
143.80
145.38
146.96
148.53
165.10
80.02
70.02
70.02
70.02
120.02
120.02
80.02
80.02
80.02
70
70
70
120
120
80
80
80
NO. PG. AVE.
66
13
401
1863 33
Pt. 5-49
Pt. 02-01-008-900-001

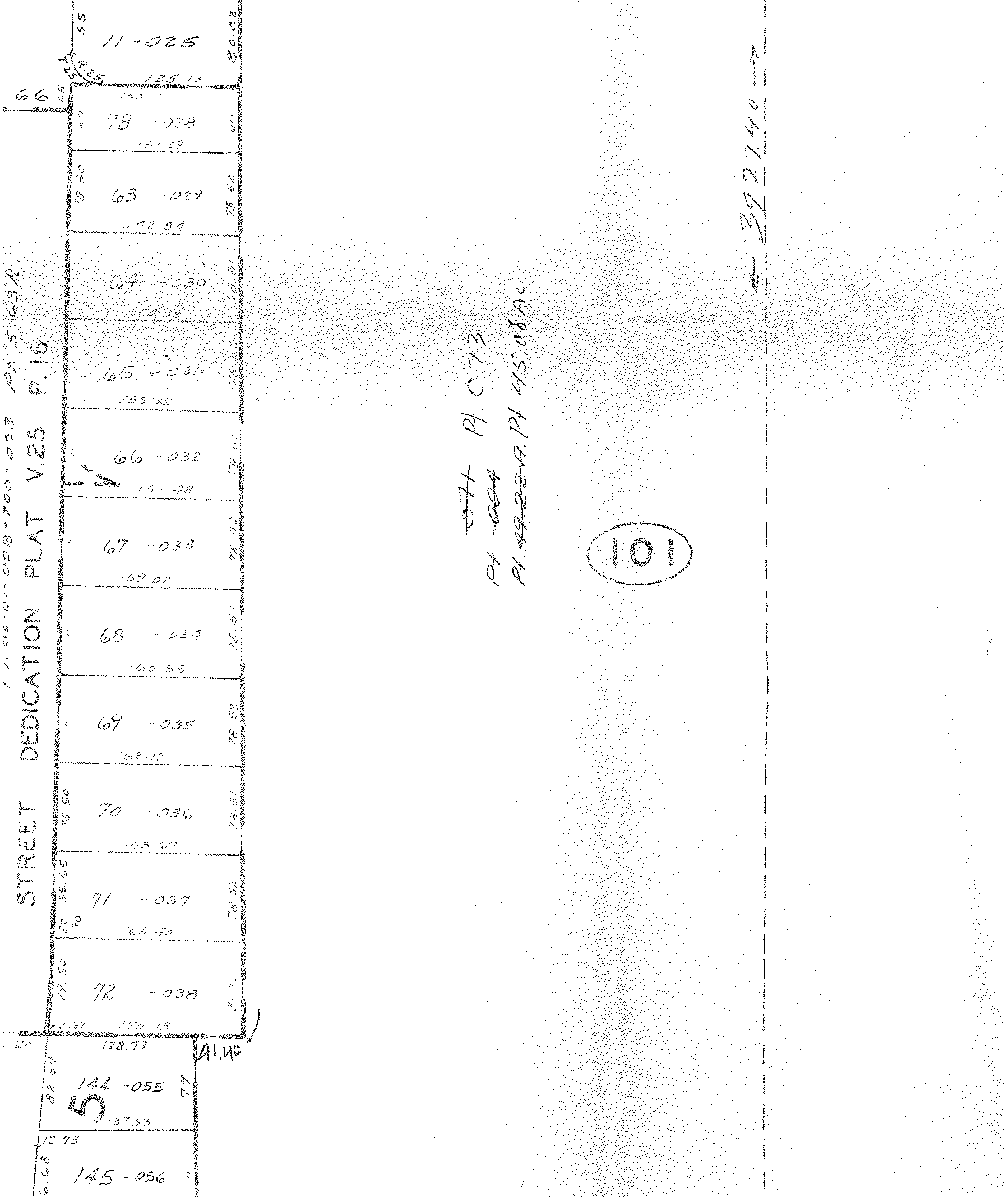

STREET DEDICATION PLAT V.25 P.16
Pt. 5 63 R.
11-02-01-008-700-003
11 -025
55
80.02
R.25
25
125.11
66
78 -028
60
151.29
63 -029
78.50
78.52
152.84
64 -030
78.51
65 -031
78.52
155.93
66 -032
78.51
157.98
67 -033
78.52
159.02
68 -034
78.51
160.58
69 -035
78.52
162.12
70 -036
78.50
78.51
163.67
71 -037
55.65
22.90
78.52
165.40
72 -038
79.50
81.31
1.67
170.13
.20
128.73
41.40
144 -055
5
82.09
79
137.53
12.73
145 -056
6.68
~~-71~~ Pt. 073
Pt. ~~-004~~
Pt. ~~-12.22~~ Pt. 45.08Ac
101
← 327.40 →

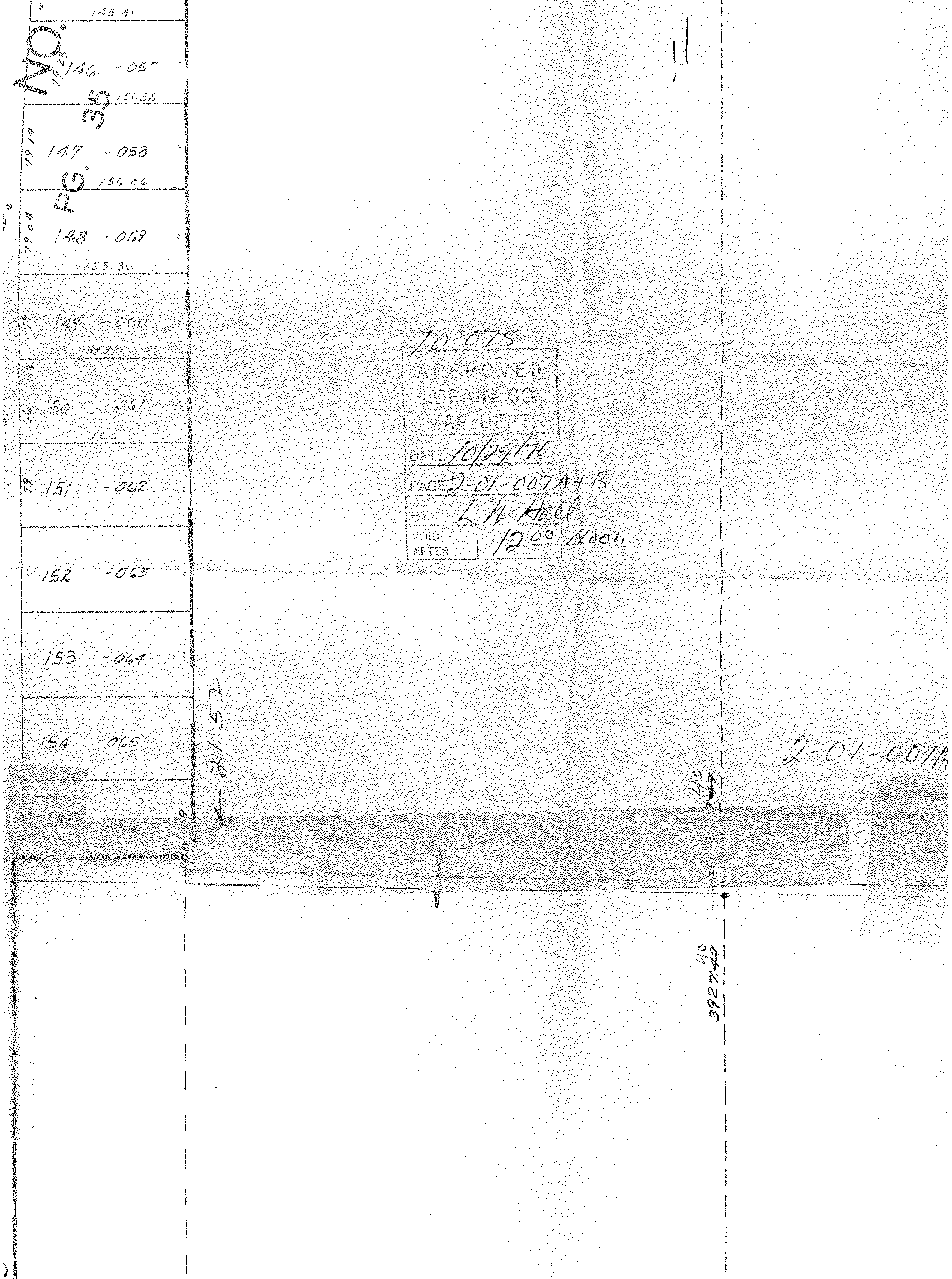

NO. 35
PG.
145.41
79.23
146 -057
151.58
79.14
147 -058
156.06
79.04
148 -059
158.86
79
149 -060
159.98
150 -061
160
151 -062
152 -063
153 -064
154 -065
2152
40
3927.40
2-01-007A

10-075
APPROVED
LORAIN CO.
MAP DEPT.
DATE 10/29/76
PAGE 2-01-007A+B
BY LW Hall
VOID AFTER 12:00 Noon

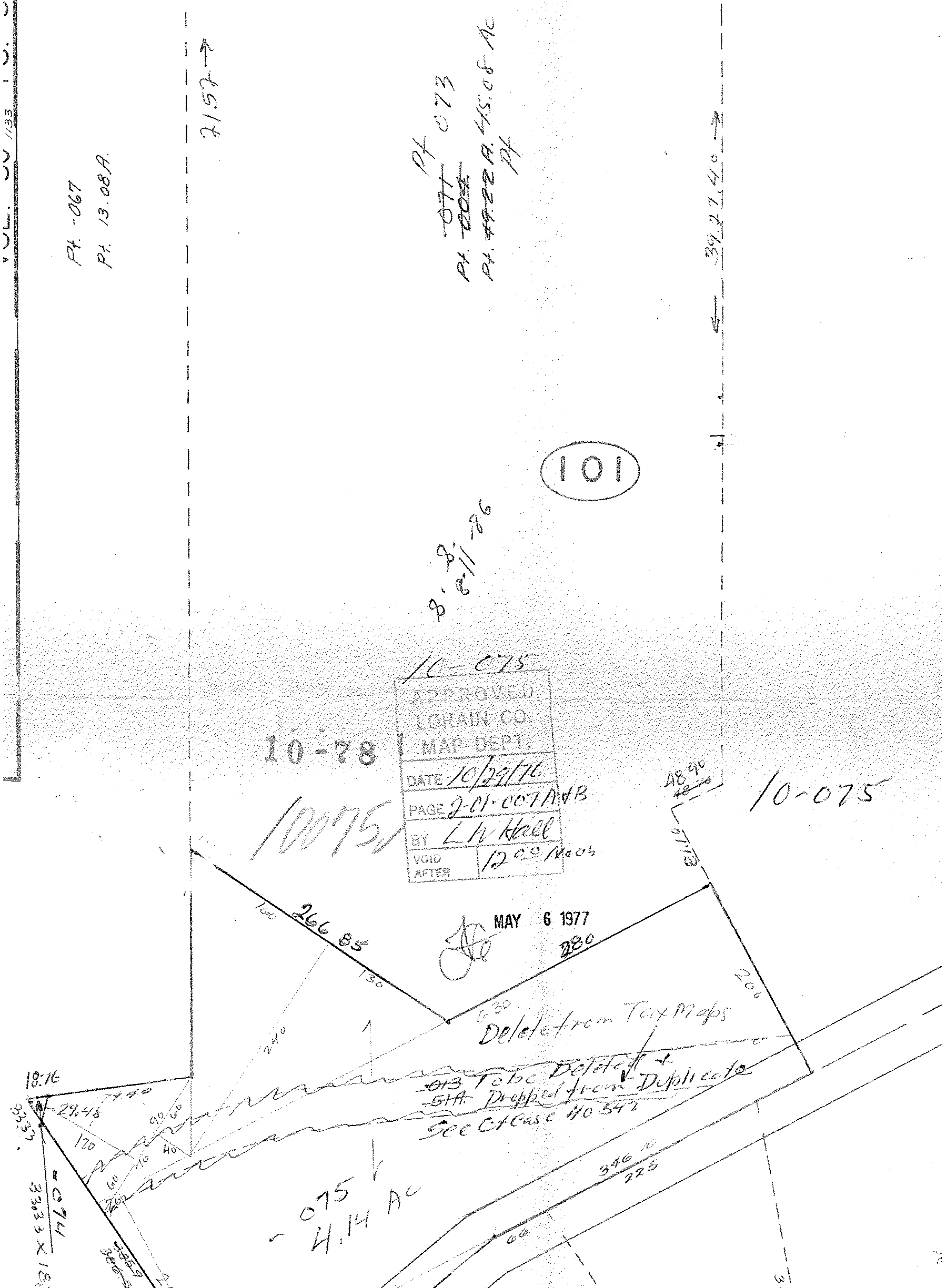
Vol. 30 1133 Pg.
Pt. -067
Pt. 13.08A.
2152 →
Pt 073
Pt. ~~071~~
Pt. ~~7.04~~
Pt. ~~49.22~~ A. 45.08 Ac
Pt
← 39.27.40 →
101
8.8.11.76
10-075
10-78
10075
48.90
10-075
81.0
160
266.85
130
280
200
630
240
Delete from Tax Maps
~~013~~ To be Deleted &
~~51A~~ Dropped from Duplicate
See Ct Case 40 542
18.16
29.48
74.40
33.37
120
90
60
40
70
60
20
-074
33.33 X 18
-075
4.14 Ac
346.10
225
66
305.9

APPROVED
LORAIN CO.
MAP DEPT.
DATE 10/29/76
PAGE 2-01-007A+B
BY L.N. Hall
VOID AFTER 12.00 Month

MAY 6 1977

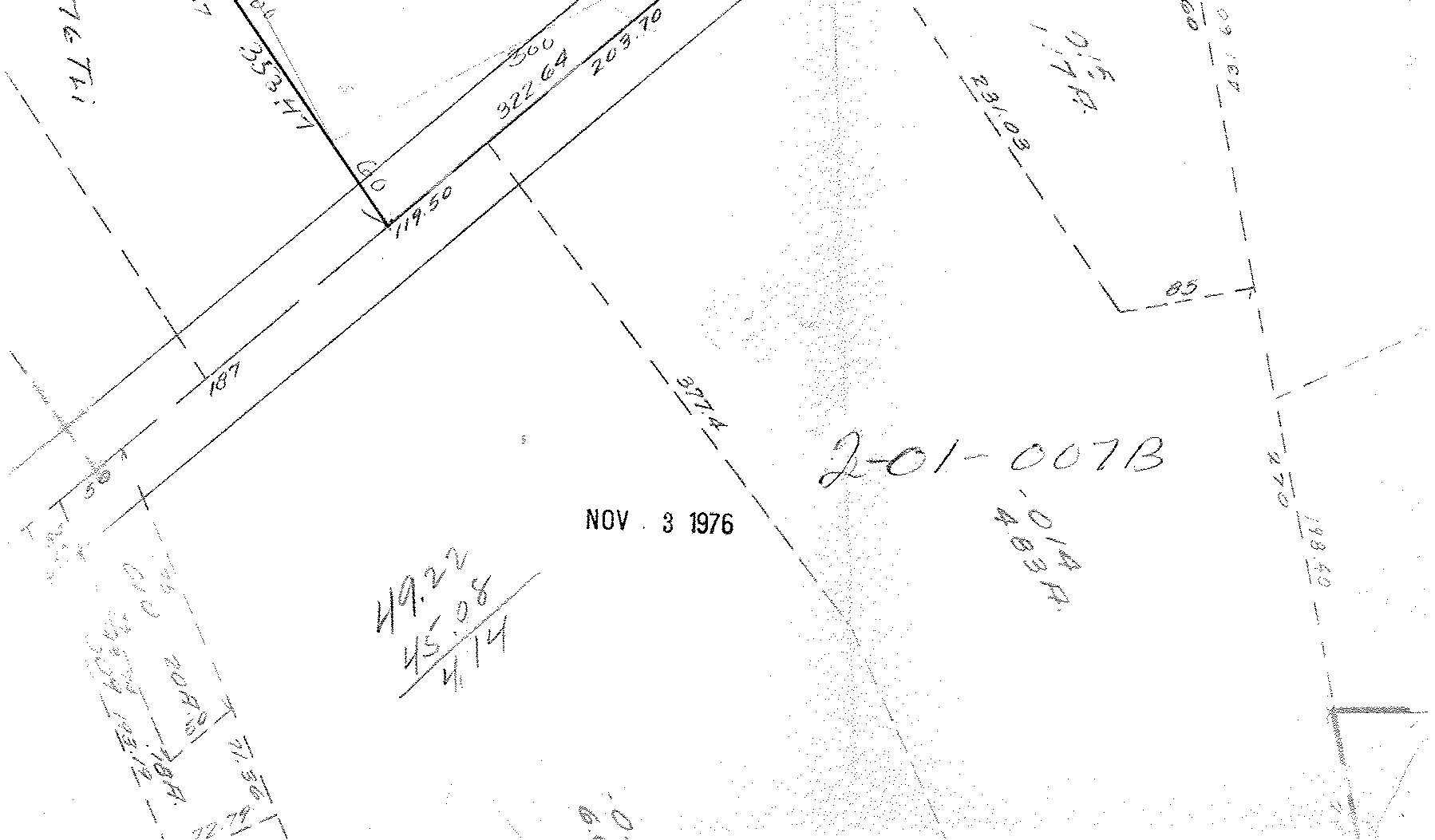
353.44
300
322.64
203.70
60
119.50
187
50
377.4
231.08
0.5
1.7 A.
85
270
199.50
208.50
77.56
72.29
.0/A
4.83 A.
6.0

2-01-007B

NOV 3 1976

49.22
45.08
4.14