


PARENT PARCEL: 03-00-041-115-001

CHILD PARCEL: 03-00-041-115-027, -028

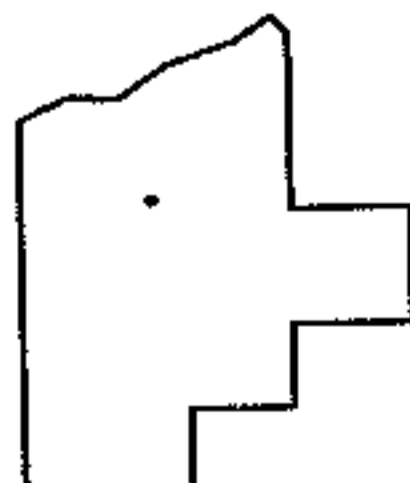
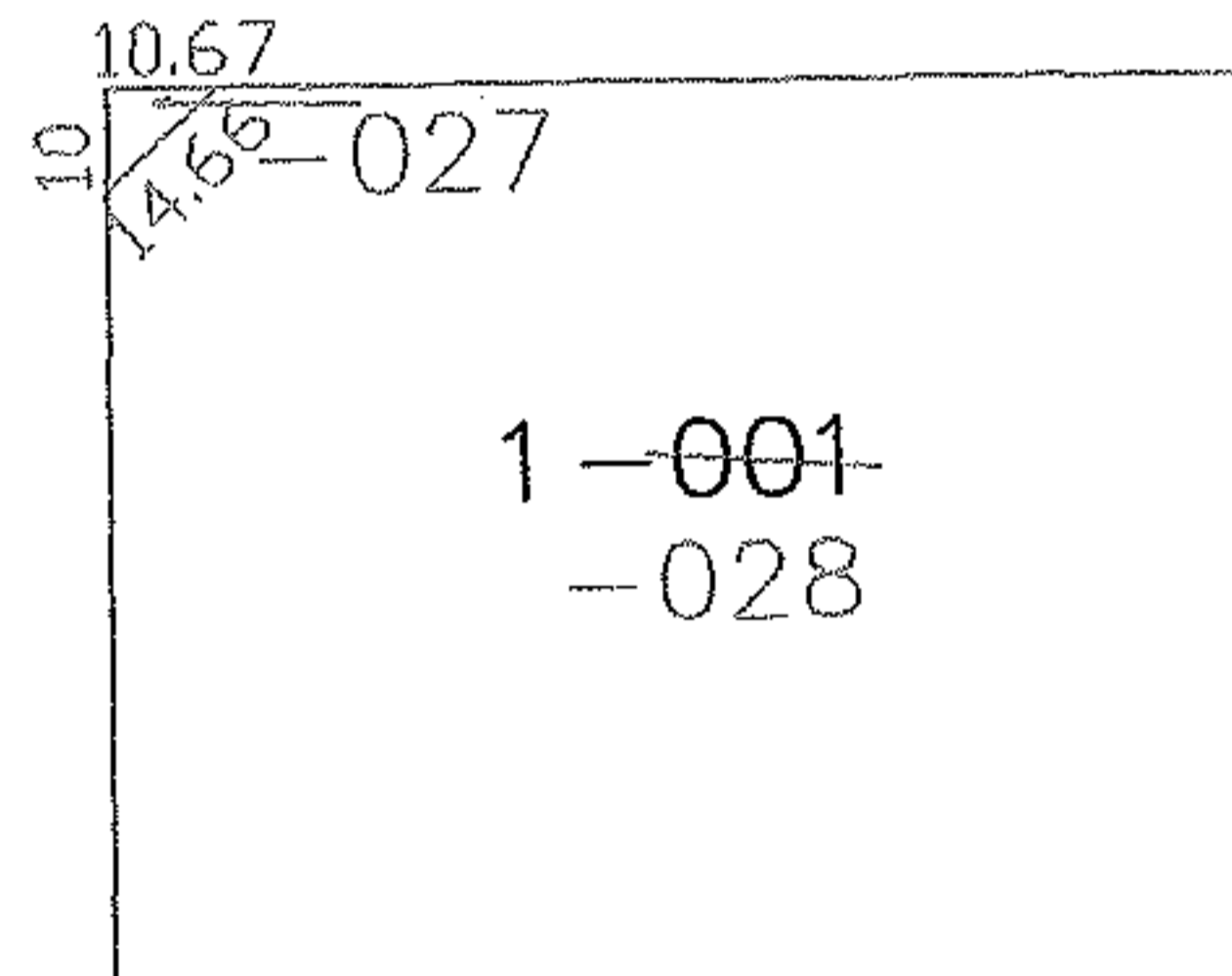
STARTING POINT: SIDELINE OF FERNDALE AVE & LAKE BREEZE RD

07-00181



LAKE BREEZE RD

FERNDALE AVE



SPLITS/DEEDS PROCESSED

LORAIN COUNTY TAX MAP DEPARTMENT
226 MIDDLE AVE. ELYRIA, OHIO

SURVEYED BY: ROBERT J MCAULEY

CLOSURE: 0.00 : 10.000

MAP PAGE(S): 3-000-041

APPROVED BY: JAH DATE: 3-6-07

SCALE: 1" = 100 PRIOR INSTRUMENT: 19990586882