


PARENT PARCEL: 03-00-042-115-021

CHILD PARCEL: 03-00-042-115-052, -053

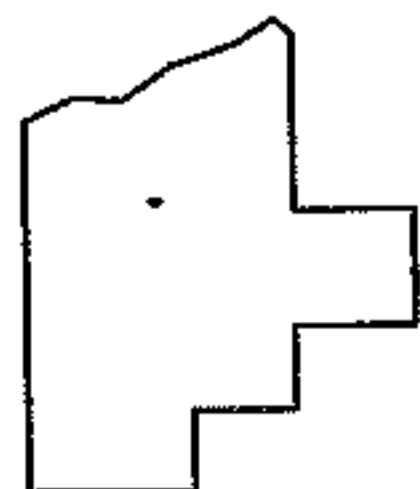
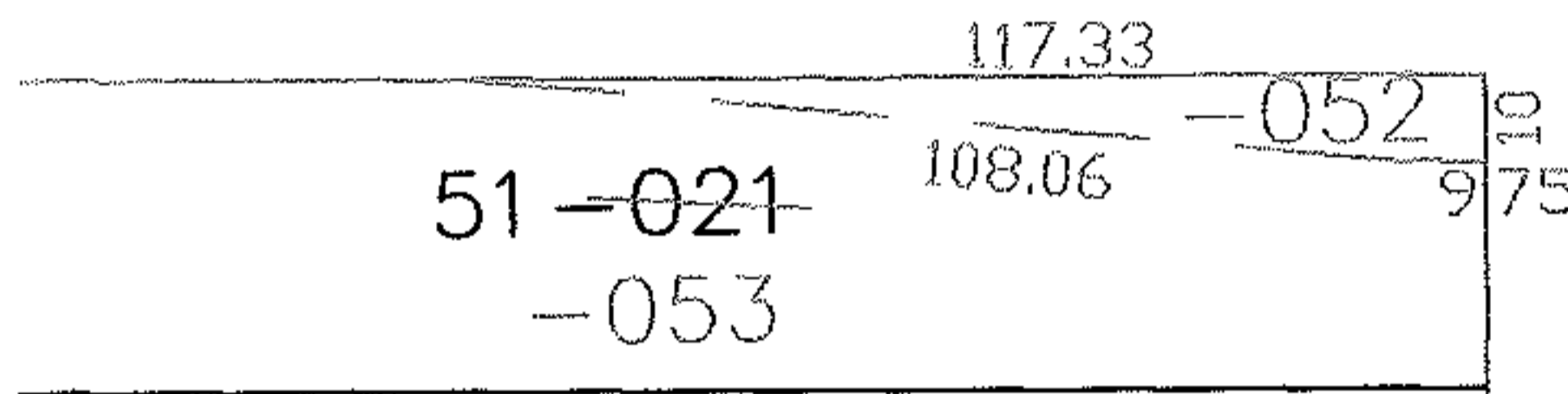
STARTING POINT: SIDELINE OF FERNDALE AVE & LAKE BREEZE RD

07-00179



FERNDALE AVE

LAKE BREEZE RD



SPLITS/DEEDS PROCESSED

LORAIN COUNTY TAX MAP DEPARTMENT
226 MIDDLE AVE. ELYRIA, OHIO

SURVEYED BY: ROBERT J MCAULEY

CLOSURE: 0.00 : 10.000

MAP PAGE(S): 03-00-042-B

APPROVED BY: JAH DATE: 3-6-07

SCALE: 1" = 100' PRIOR INSTRUMENT: OR 559/841