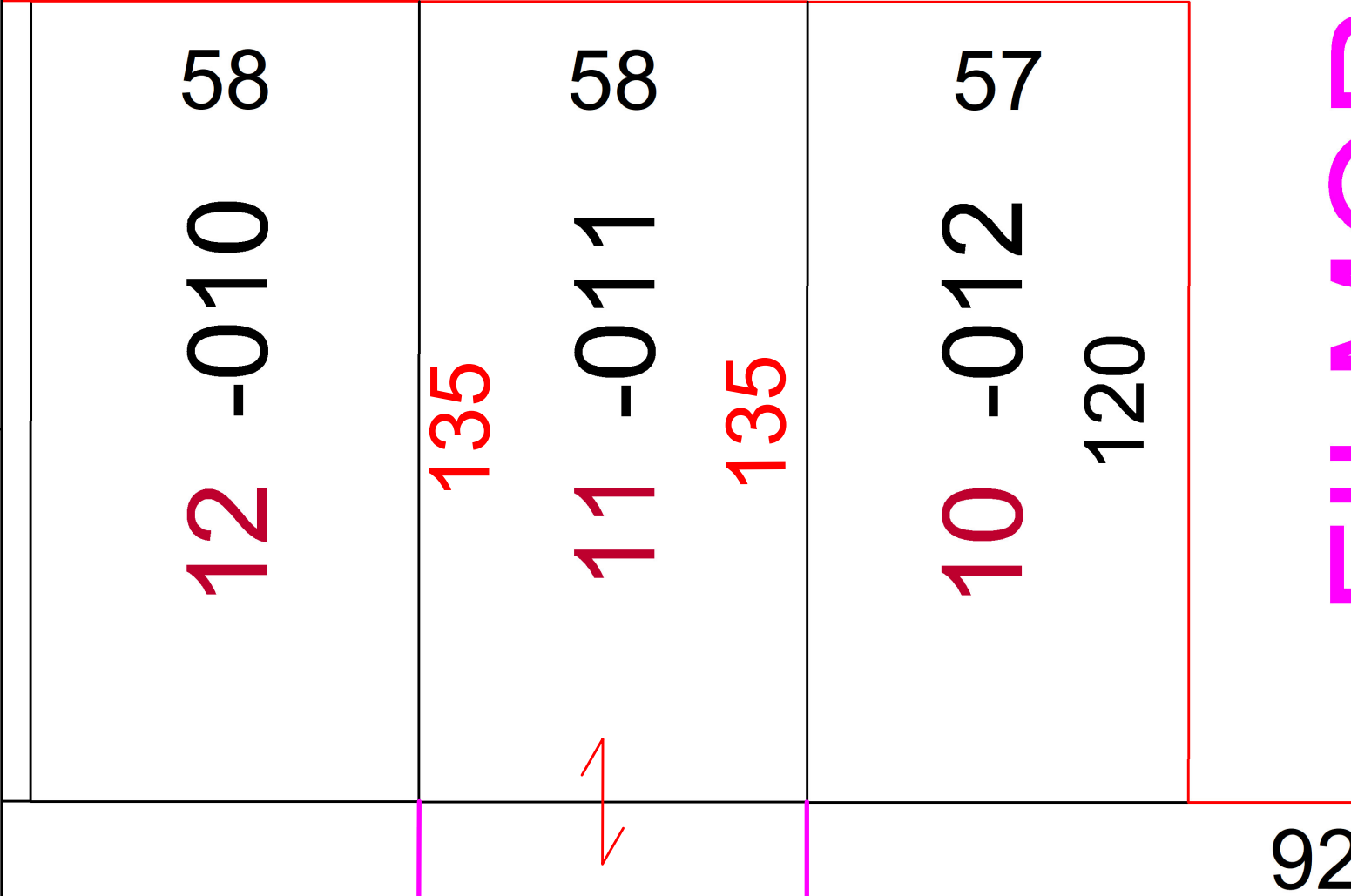
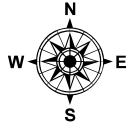


PARENT PARCEL: 06-24-028-117-011

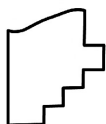
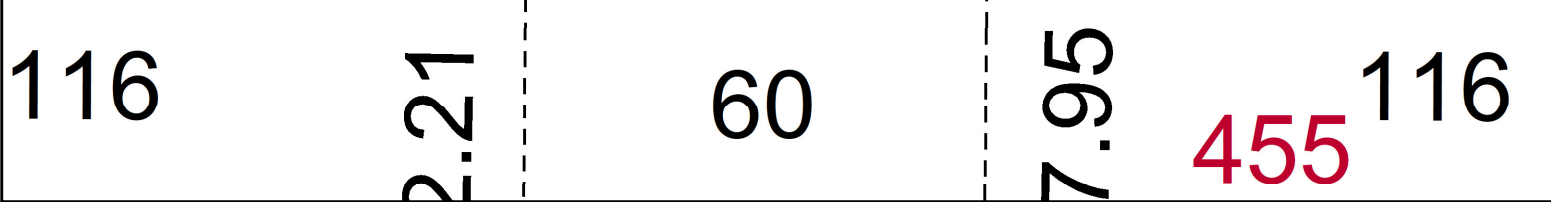
CHILD PARCEL: DEPTH CORRECTION PER VACATED OF ALLEY PER ORD. #86-247

STARTING POINT:

23-05187-C



VAC ORD. #86-247



SPLITS/DEEDS PROCESSED
LORAIN COUNTY TAX MAP DEPARTMENT
226 MIDDLE AVE. ELYRIA, OH

SURVEYED BY:	N/A	SURVEY # N/A
CLOSURE:	1: N/A	
MAP PAGE(S):	06-24-028	
APPROVED BY:	WRZ	DATE: 11/2/2023
SCALE:	1" = 25'	PRIOR INSTRUMENT: #1999-0633394