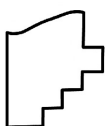
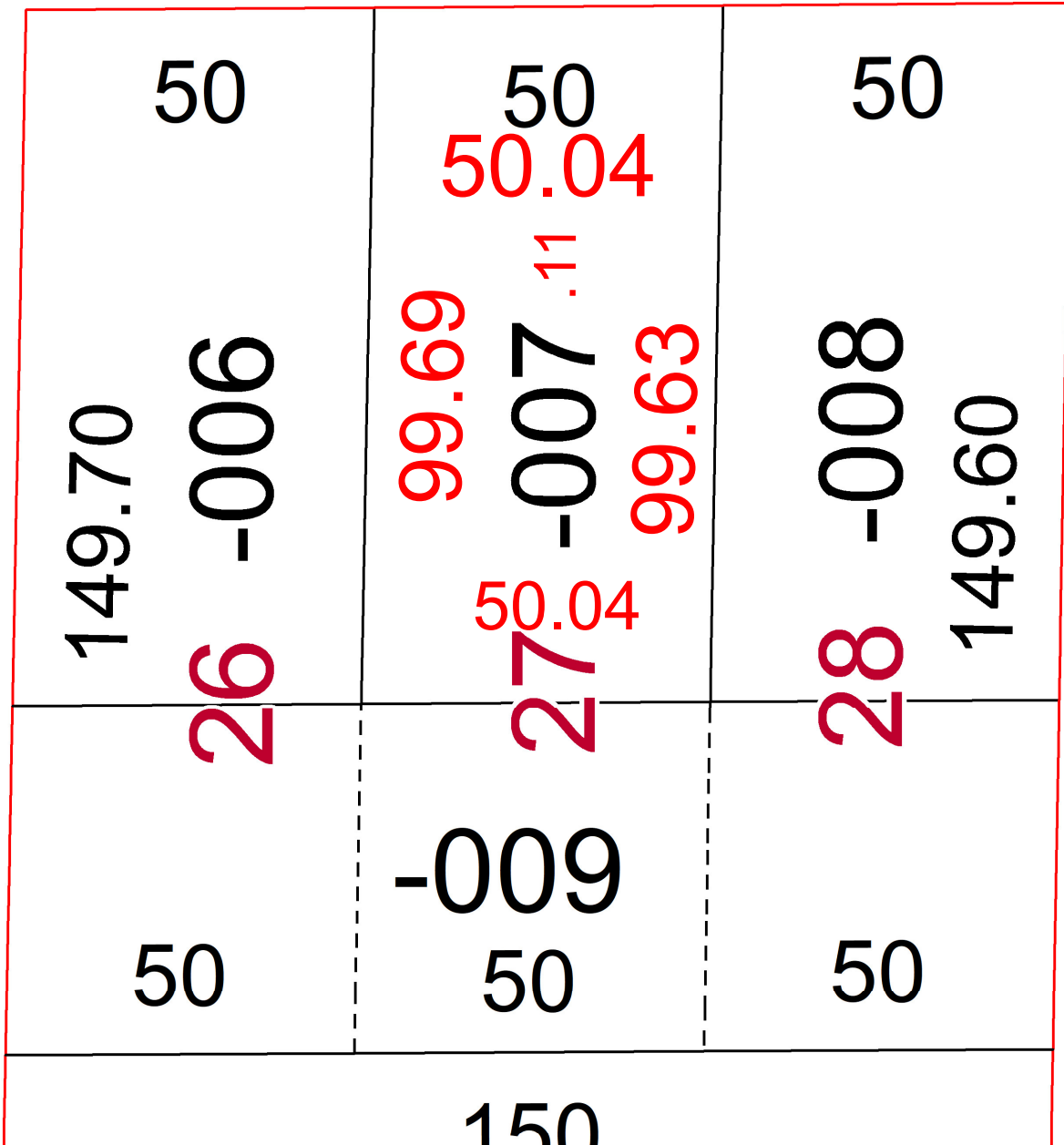
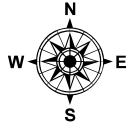


PARENT PARCEL: 06-24-069-103-007

CHILD PARCEL: FR & DPTH TO AC CORR PER SURVEYOR THOMAS SIMON

STARTING POINT: NORTHEAST CORNER OF S/L 27 & SOUTH LINE OF BOND ST

23-05184-C



SPLITS/DEEDS PROCESSED
LORAIN COUNTY TAX MAP DEPARTMENT
226 MIDDLE AVE. ELYRIA, OH

SURVEYED BY: THOMAS SIMON SURVEY #51044
 CLOSURE: 1: 74602
 MAP PAGE(S): 06-24-069
 APPROVED BY: WRZ DATE: 10/30/2023
 SCALE: 1" = 25 PRIOR INSTRUMENT: #2021-0816412