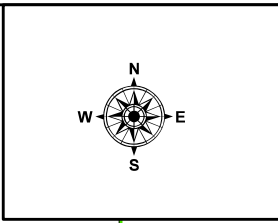
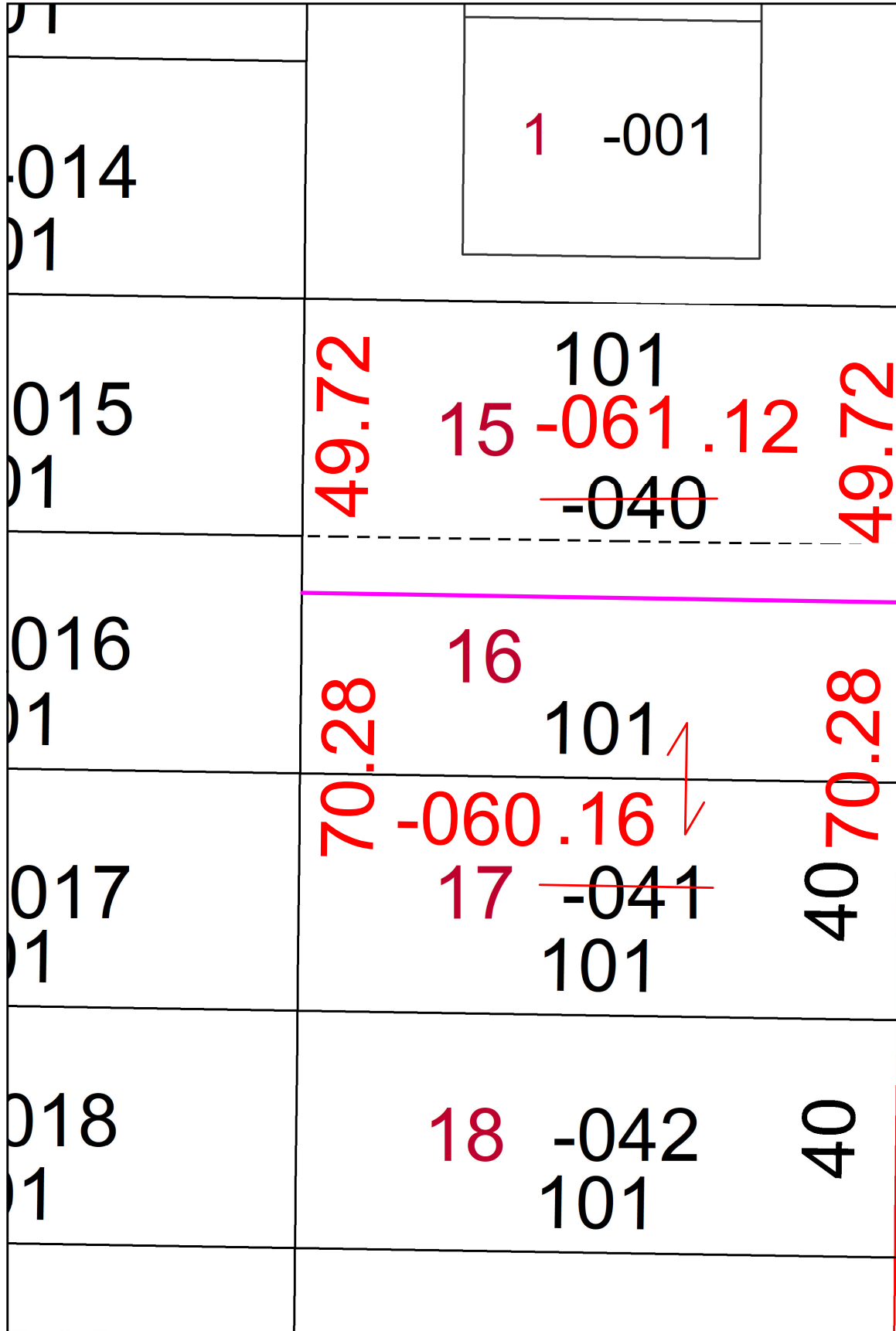


PARENT PARCEL: 03-00-034-110-040 & -041

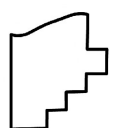
CHILD PARCEL: 03-00-034-110-060 & -061

STARTING POINT: NORTHEASTERLY CORNER OF S/L 18 IN SUNSET COUNTRY CLUB ALLOTMENT PV 11/6

25-04955



~~80~~



SPLITS/DEEDS PROCESSED
 LORAIN COUNTY TAX MAP DEPARTMENT
 226 MIDDLE AVE. ELYRIA, OH

SURVEYED BY: THOMAS SIMON SURVEY # 51362
 CLOSURE: 1: INF
 MAP PAGE(S): 03-00-034
 APPROVED BY: WRZ DATE: 1/8/2025
 SCALE: 1" = 25 PRIOR INSTRUMENT: #2014-0529059