

PARENT PARCEL: 06-24-083-102-010


CHILD PARCEL: DEPTH CORRECTION FROM 70.66 X 98 TO 70.66 X 98.15

STARTING POINT: I.P. FD. NE CORNER OF S/L 77 IN BRAMAN LAND CO. ADDITION

22-04942-C

232.70

111.70



63

58

ST.

60

41

70.66

108.63

60

77 -008

181.50

99

-009

~~98~~ 98.15

-010

79.17
~~78.25~~

97.10

98.23

-011

16

62.44

39.02

39.02

82.50

-012

85.24

-013

86.96

-014

88.68

-015

90.44

62.41

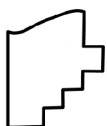

39

39

40

016

4



SPLITS/DEEDS PROCESSED
LORAIN COUNTY TAX MAP DEPARTMENT
226 MIDDLE AVE. ELYRIA, OH

SURVEYED BY: BRYANT ABT
CLOSURE: 1: INF
MAP PAGE(S): 06-24-083
APPROVED BY: TJS DATE: 9/1/2022
SCALE: 1" = 30' PRIOR INSTRUMENT: 2017-0617330