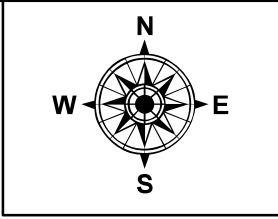


PARENT PARCEL: ADD TO DUPLICATE - CREATED FOR CONDO. PH. 6 TO BE SPLIT FROM

CHILD PARCEL: 04-00-016-700-001

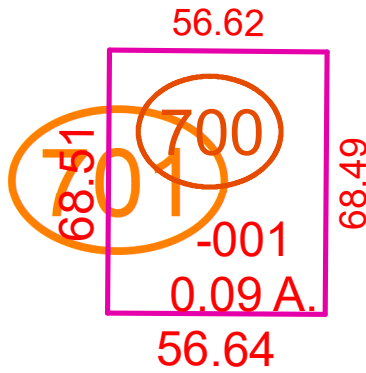
STARTING POINT: S.W. CORNER OF AVON STORAGE CONDO. PH. 1

22-04855-A



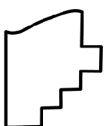
575.30

1 -001



2 -002	4 -004	6 -006	8 -008	10 -010	12 -012
3 -003	5 -005	7 -007	9 -009	11 -011	13 -013

577.74



SPLITS/DEEDS PROCESSED
LORAIN COUNTY TAX MAP DEPARTMENT
226 MIDDLE AVE. ELYRIA, OH

SURVEYED BY: MICHAEL SPELLACY

CLOSURE: 1: 33,000

MAP PAGE(S): 04-00-016

APPROVED BY: TJS DATE: 5/6/2022

SCALE: 1" = 50' PRIOR INSTRUMENT: DV XXXX/XXXX