


PARENT PARCEL: 19-05-007-000-013, -008

CHILD PARCEL: 19-05-007-000-014, -015, -016

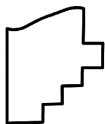
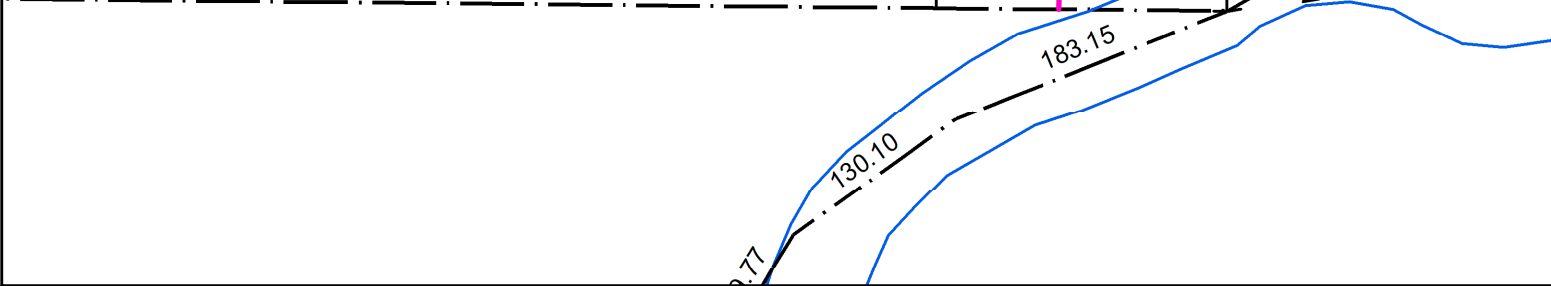



23-04752

STARTING POINT: INTERSECT OF SOUTH LINE OF O/L 7 AND C/L OF INDIAN HOLLOW RD



~~-013~~ ~~-015~~
~~21.14~~ 20.78

1090



SPLITS/DEEDS PROCESSED
LORAIN COUNTY TAX MAP DEPARTMENT
226 MIDDLE AVE. ELYRIA, OH

SURVEYED BY: MICHAELA STRAUB	SURVEY #: 51017
CLOSURE: 1: ∞	
MAP PAGE(S): 19-05-007	
APPROVED BY: SP	DATE: 9/26/2023
SCALE: 1" = 125'	PRIOR INSTRUMENT: 2022-0873126