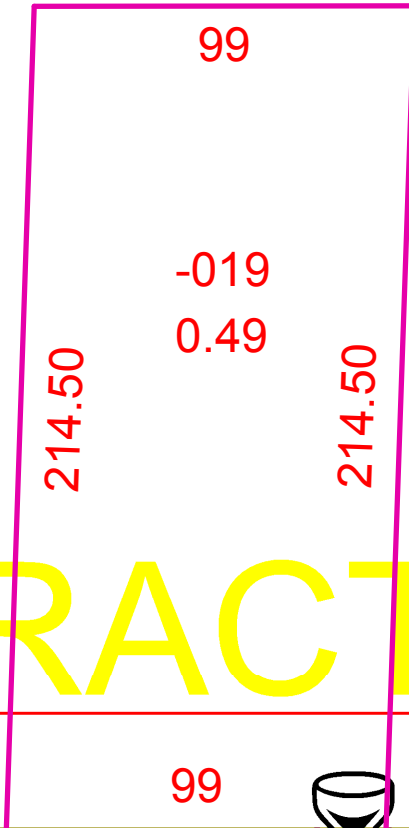



PARENT PARCEL: 13-10-028-000-019

CHILD PARCEL: _____

STARTING POINT: **ADD TO DUP PER PRIOR LEASE DEED VOL 1 PG 158**

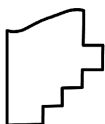
21-04738-A



TRACT 10

291

TRACT 9



SPLITS/DEEDS PROCESSED
LORAIN COUNTY TAX MAP DEPARTMENT
226 MIDDLE AVE. ELYRIA, OH

SURVEYED BY:	N/A
CLOSURE:	1: 2147483648
MAP PAGE(S):	13-10-028
APPROVED BY:	AC DATE: 12/7/2021
SCALE:	1" = 50' PRIOR INSTRUMENT: VOL 33 PG 360-361