

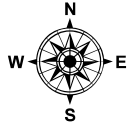
PARENT PARCEL: 11-00-095-000-009 & -043

CHILD PARCEL: 11-00-095-000-057, -058, & -059

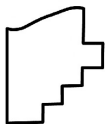
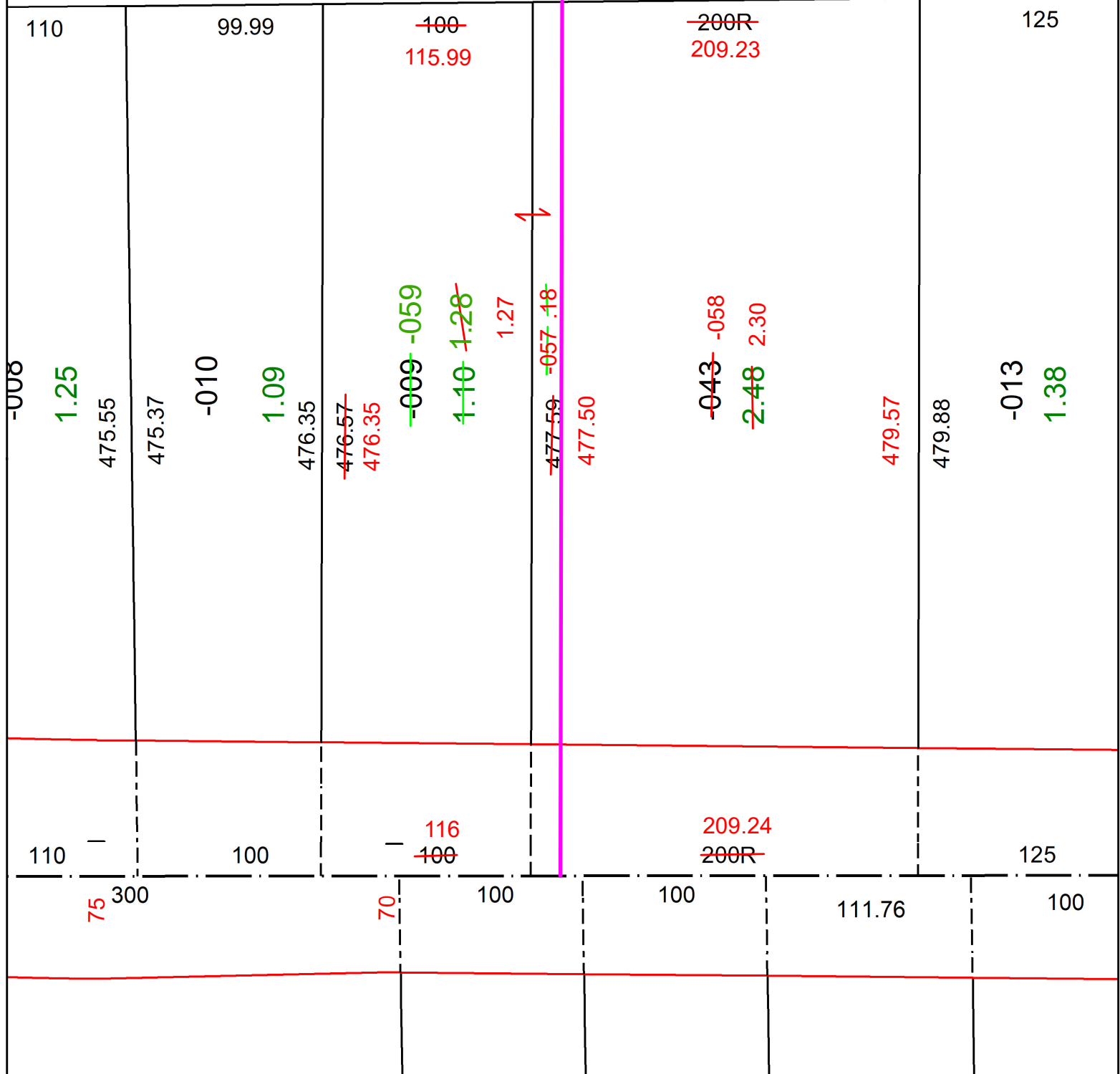
AC CORR PER SURVEYOR THOMAS SIMON

23-04723

STARTING POINT: SOUTHEASTERLY CORNER OF O.L. 95 & C/L OF ST RT 82



764.95



SPLITS/DEEDS PROCESSED
LORAIN COUNTY TAX MAP DEPARTMENT
226 MIDDLE AVE. ELYRIA, OH

SURVEYED BY: THOMAS SIMON SURVEY # 50938
 CLOSURE: 1: 394737
 MAP PAGE(S): 11-00-095
 APPROVED BY: WRZ DATE: 7/10/2023
 SCALE: 1" = 75 PRIOR INSTRUMENT: #2018-0686442