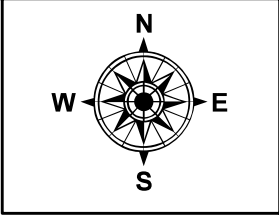


PARENT PARCEL: 16-00-047-000-008

CHILD PARCEL: 16-00-047-000-011, -012

STARTING POINT: C/L OF ISLAND RD AND S/R 303

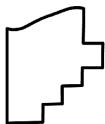
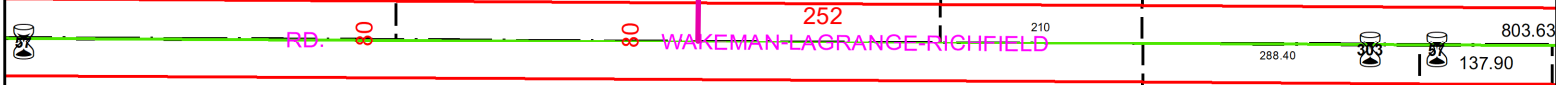
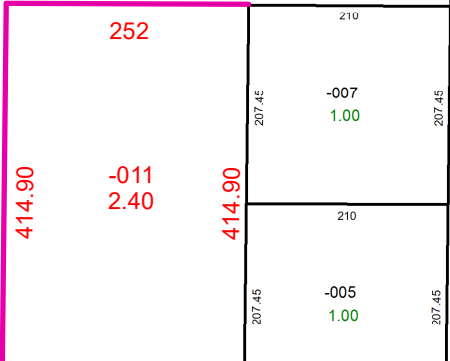
22-04594



-002
50.00

~~-008~~
~~48.00~~
-012
45.60

-00
50.00



SPLITS/DEEDS PROCESSED
LORAIN COUNTY TAX MAP DEPARTMENT
226 MIDDLE AVE. ELYRIA, OH

SURVEYED BY: JOHN A. DECHANT JR. **SURV # 50755**
CLOSURE: 1: 100789
MAP PAGE(S): 16-00-047-B
APPROVED BY: AC **DATE:** December 13, 2022
SCALE: 1 in = 200 ft **PRIOR INSTRUMENT:** 2022- 0858802