

PARENT PARCEL: 03-00-077-118-026 & -027

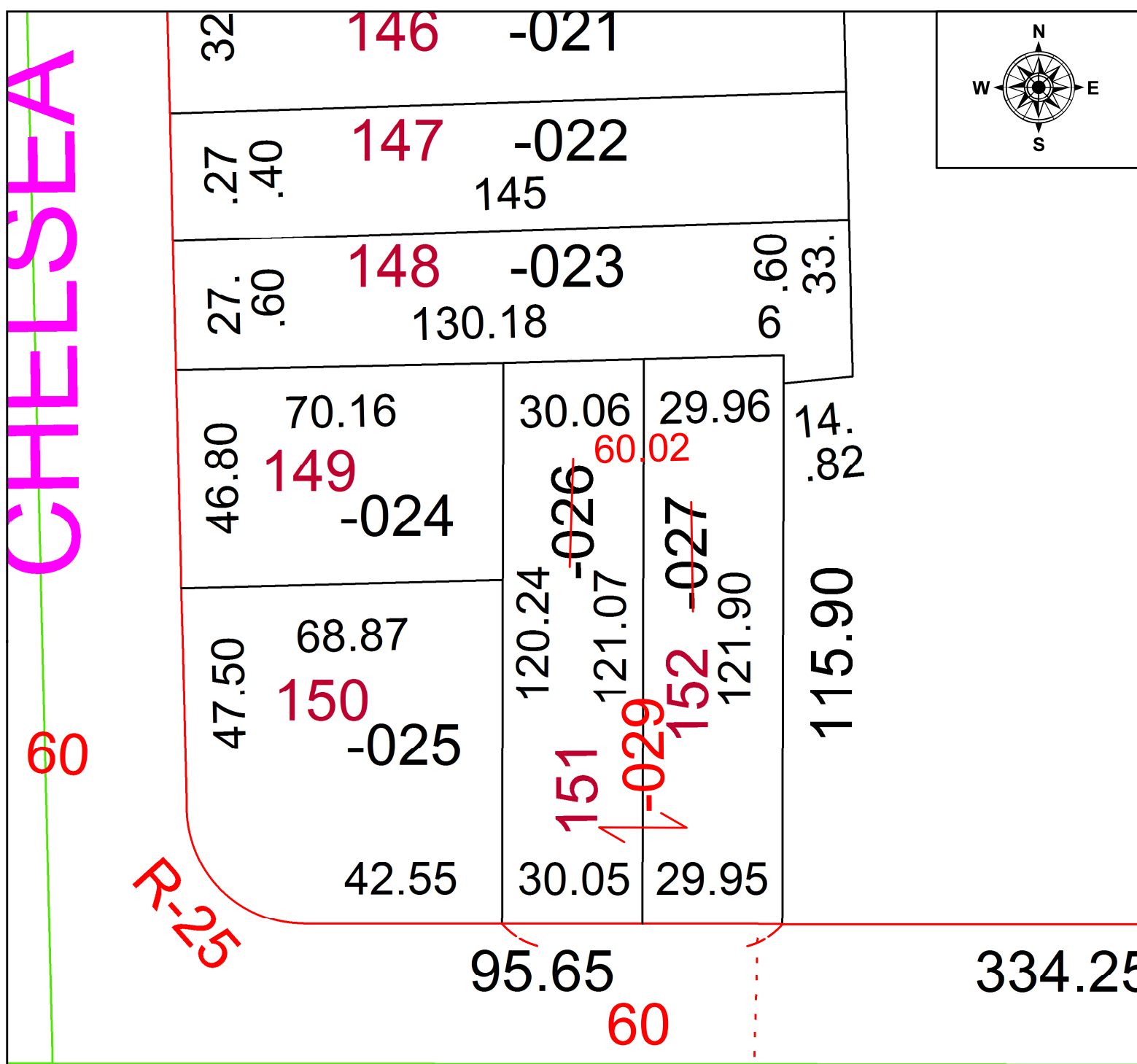
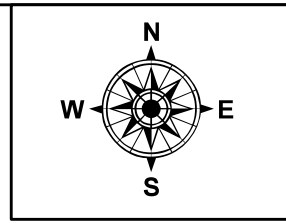
CHILD PARCEL: 03-00-077-118-029

STARTING POINT: S/L OF 151 AND 152

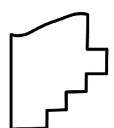
COMBINATION PER PRIOR DEED

21-04398

CHILSEA



55	55	55	
----	----	----	--



SPLITS/DEEDS PROCESSED
 LORAIN COUNTY TAX MAP DEPARTMENT
 226 MIDDLE AVE. ELYRIA, OH

SURVEYED BY: _____ N/A
 CLOSURE: _____ N/A
 MAP PAGE(S): 03-00-077-B
 APPROVED BY: AC DATE: 10/14/2021
 SCALE: 1" = 30 PRIOR INSTRUMENT: 2016-0606490