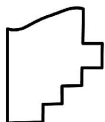
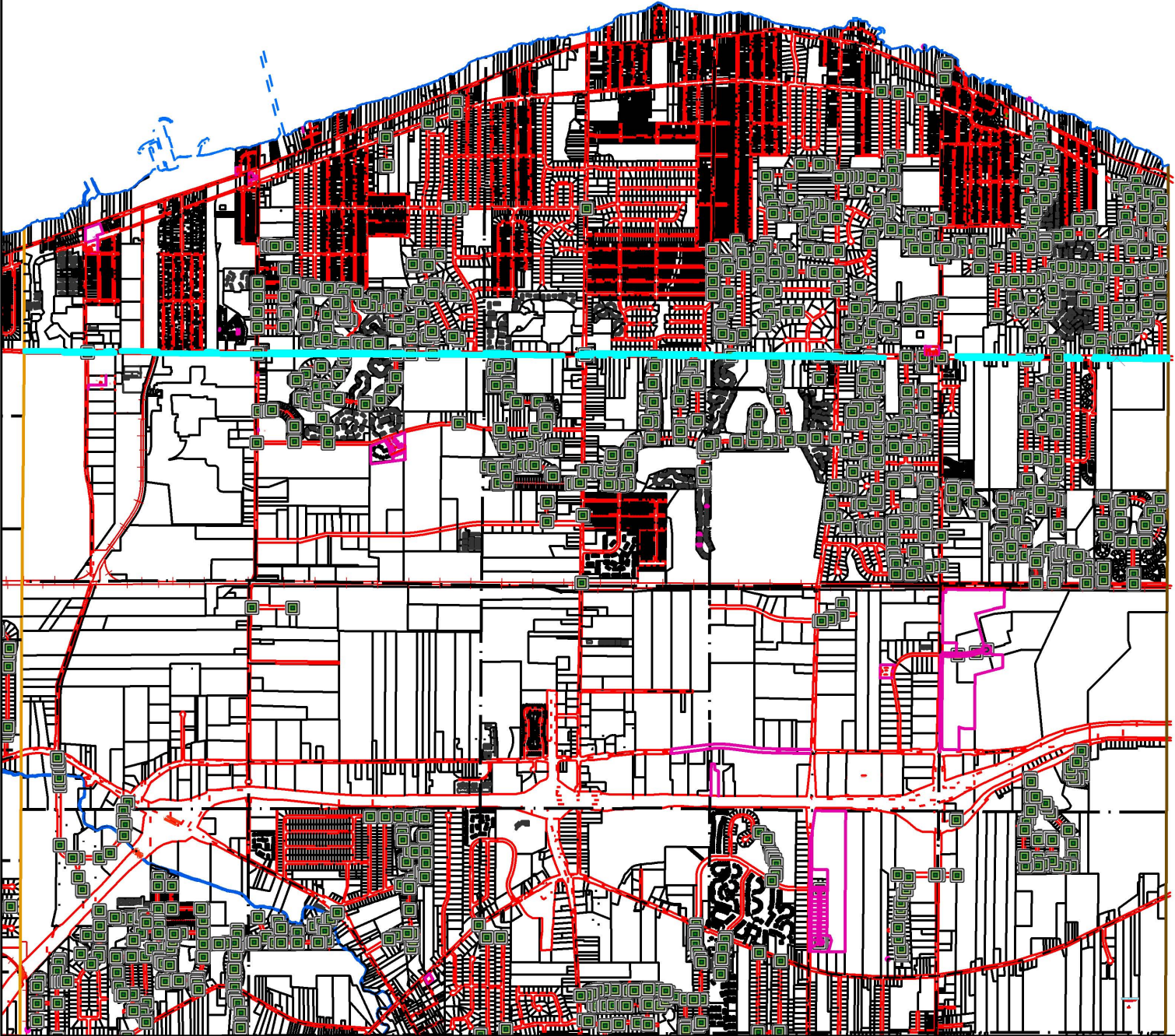
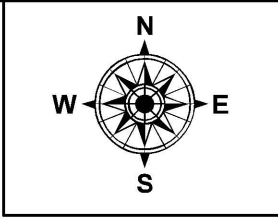


PARENT PARCEL: ADD TO DUPLICATE PER PLAT VOL. 12 PG. 32-34

CHILD PARCEL: 04-00-020-900-049 36.88 A.

STARTING POINT: WALKER ROAD DEDICATION PLAT PV. 12 PG. 32-34 ORD. #140 APRIL 11, 1927

20-04244-A



**SPLITS/DEEDS PROCESSED**

LORAIN COUNTY TAX MAP DEPARTMENT  
226 MIDDLE AVE. ELYRIA, OH

|              |   |
|--------------|---|
| SURVEYED BY: | J. W. WARDEN                              |
| CLOSURE:     | NA  |
| MAP PAGE(S): | 04-00-005 THRU 8, 17 THRU 20, 29 & 30     |
| APPROVED BY: | TJS DATE: 1/15/2020                       |
| SCALE:       | 1" = 3500' PRIOR INSTRUMENT: DV XXXX/XXXX |