

PARENT PARCEL: CERTIFICATE OF CORRECTION STONEY BROOK PLACE SUB. NO. 3, 4, & 5
CHILD PARCEL: NAME CORRECTION
STARTING POINT: PLAT VOL. 102/ PG. 69 PLAT VOL. 104/ PG. 5, PLAT VOL. 106/ PG. 59

19-04209-C

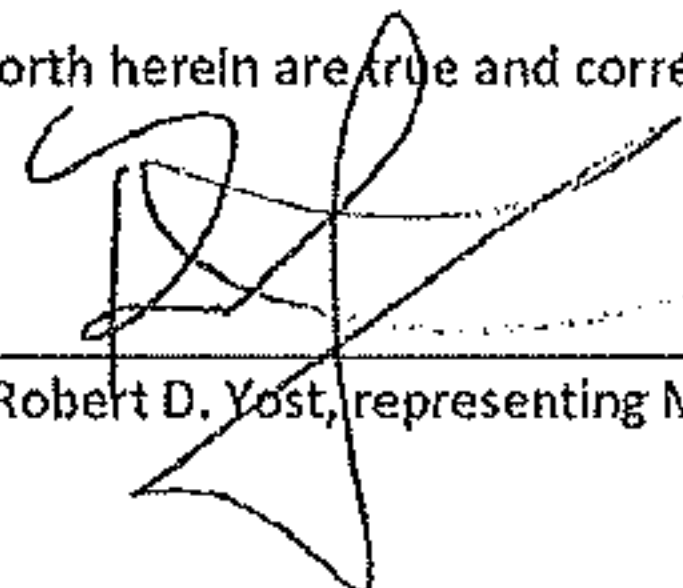
**Affidavit of Correction
Certification**

Affiant hereby swears and affirms due to a clerical error, the company of ownership was listed as MLDPY Inc., incorrectly on the following Plats:

Stoney Brook Place Subdivision #3, recorded in instrument # 2016-0607925, Plat Volume 102, Page 69;
Stoney Brook Place Subdivision #4, recorded in instrument #2017-0649170, Plat Volume 104, Page 5;
Stoney Brook Place Subdivision #5, recorded in instrument #2019-070922, Plat Volume 106, Page 59


The Plats should list the company of Ownership as MLDPY LLC.

The undersigned affiant hereby states that the facts set forth herein are true and correct.


Robert D. Yost, representing MLDPY LLC

STATE OF OHIO SS
COUNTY OF LORAIN

BEFORE ME, a Notary Public in and for said County and State, personally appeared the above-named Robert D. Yost, Representing MLDPY LLC who acknowledged that they signed this instrument, and that the same is their free act and deed and the free act and deed of the Limited Liability Corporation. IN TESTIMONY WHEREOF, I have hereunto subscribed my name and affixed my official seal at Elyria, OH, this 11 day of September, 2019.

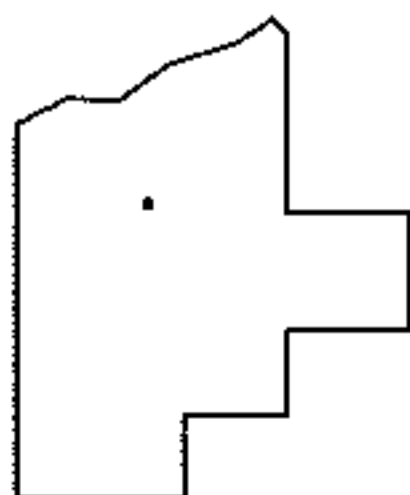

Notary Public



SANDEE REGAL
NOTARY PUBLIC
STATE OF OHIO
Comm. Expires
February 24, 2020
Recorded in
Lorain County

This Instrument Prepared By: Lindsay M. Bott
Yost Bott LTD, LPA
260 S. Logan St.
Elyria, Ohio 44035

Legal description reviewed by TJS
on 10/16/19 per ORC, Section 5713.09



SPLITS/DEEDS PROCESSED
LORAIN COUNTY TAX MAP DEPARTMENT
226 MIDDLE AVE. ELYRIA, OHIO

SURVEYED BY: T. SIMON
CLOSURE: NA
MAP PAGE(S): 06-23-012
APPROVED BY: TJS DATE: 10/16/19
SCALE: 1" = 400 PRIOR INSTRUMENT: SEE ABOVE