

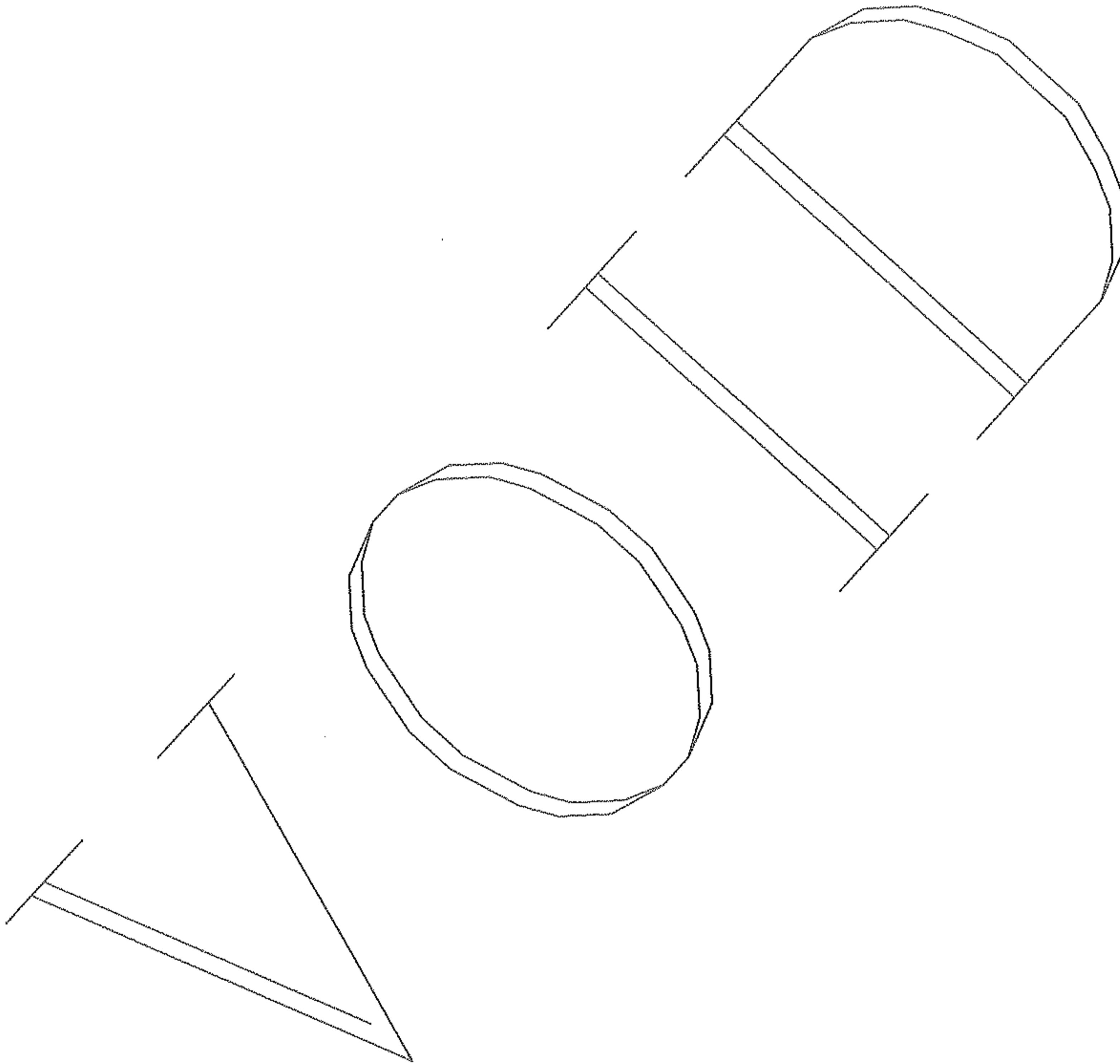

RASTER

PARENT PARCEL: VOID

CHILD PARCEL: VOID

STARTING POINT: VOID

NO. 01764



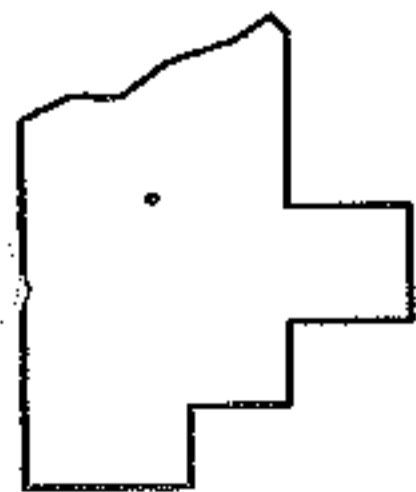
SURVEYED BY: VOID

CLOSURE: VOID

MAP PAGE(S): VOID

APPROVED BY: VOID DATE: VOID

SCALE: 1" = 300 PRIOR INSTRUMENT: _____



SPLITS/DEEDS PROCESSED

LORAIN COUNTY TAX MAP DEPARTMENT
226 MIDDLE AVE. ELYRIA, OHIO