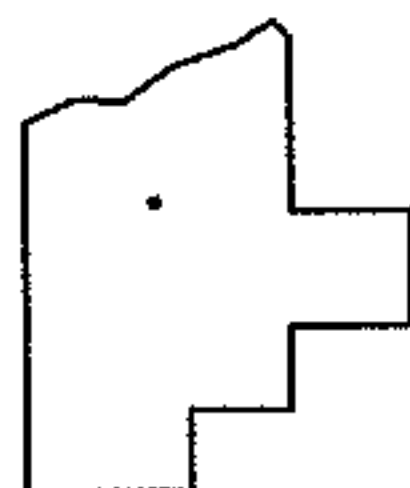
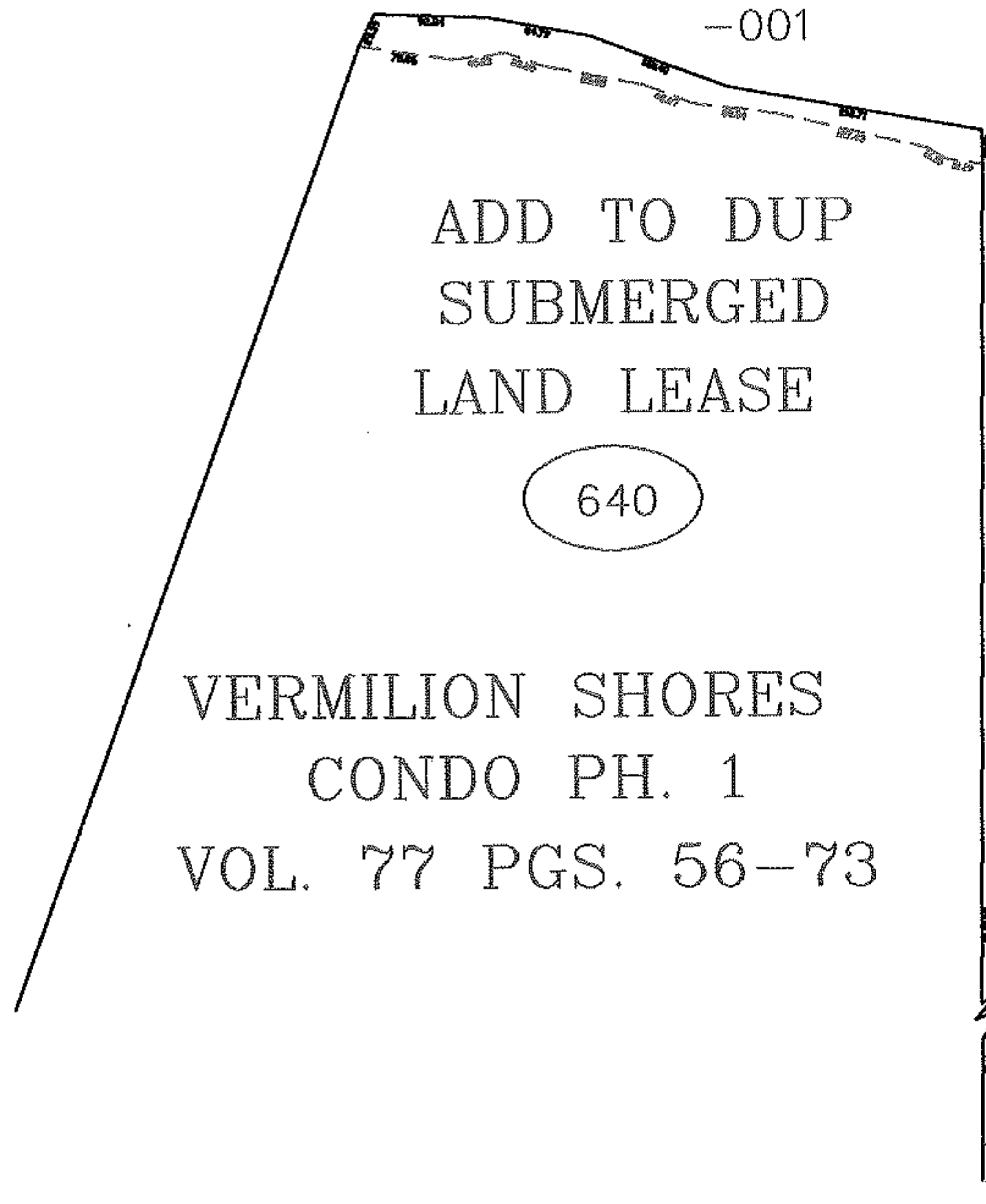



PARENT PARCEL: NONE ADD TO DUPLICATE

CHILD PARCEL: 01-00-005-640-001

STARTING POINT: VERMILION SHORES CONDO.

NO. 01734



SPLITS/DEEDS PROCESSED
LORAIN COUNTY TAX MAP DEPARTMENT
 226 MIDDLE AVE. ELYRIA, OHIO

SURVEYED BY: M.G. HURA
 CLOSURE: 0.00 : 10.0000
 MAP PAGE(S): 1-C
 APPROVED BY: JAH DATE: 8-16-04
 SCALE: 1" = 200 PRIOR INSTRUMENT: PL 77/ 56-73