

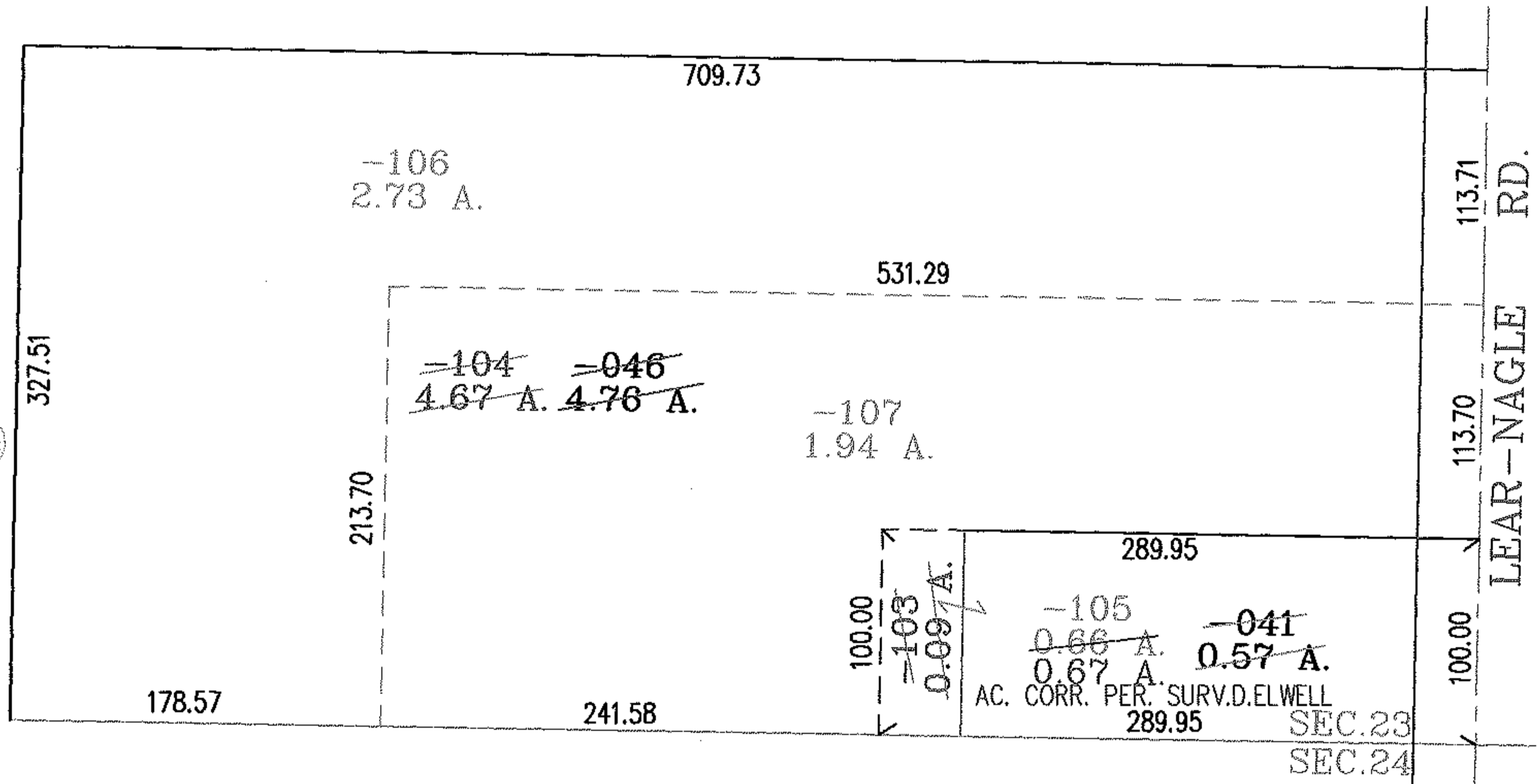

RASTER

PARENT PARCEL: 04-00-023-110-041,-046

CHILD PARCEL: 04-00-023-110-103 THRU -107

STARTING POINT: INTERSECTION OF C/L OF LEAR-NAGLE RD. AND SOUTH LINE OF SEC.23

NO. 01643



SPLITS/DEEDS PROCESSED

LORAIN COUNTY TAX MAP DEPARTMENT
226 MIDDLE AVE. ELYRIA, OHIO

SURVEYED BY: DAVID L. ELWELL

CLOSURE: .01:10.000

MAP PAGE(S): 4-00-023-H

APPROVED BY: RRM DATE: 5-10-04

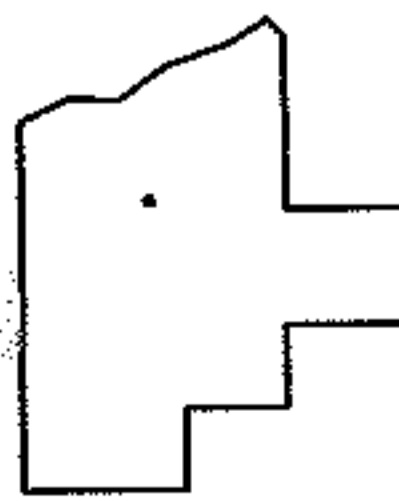
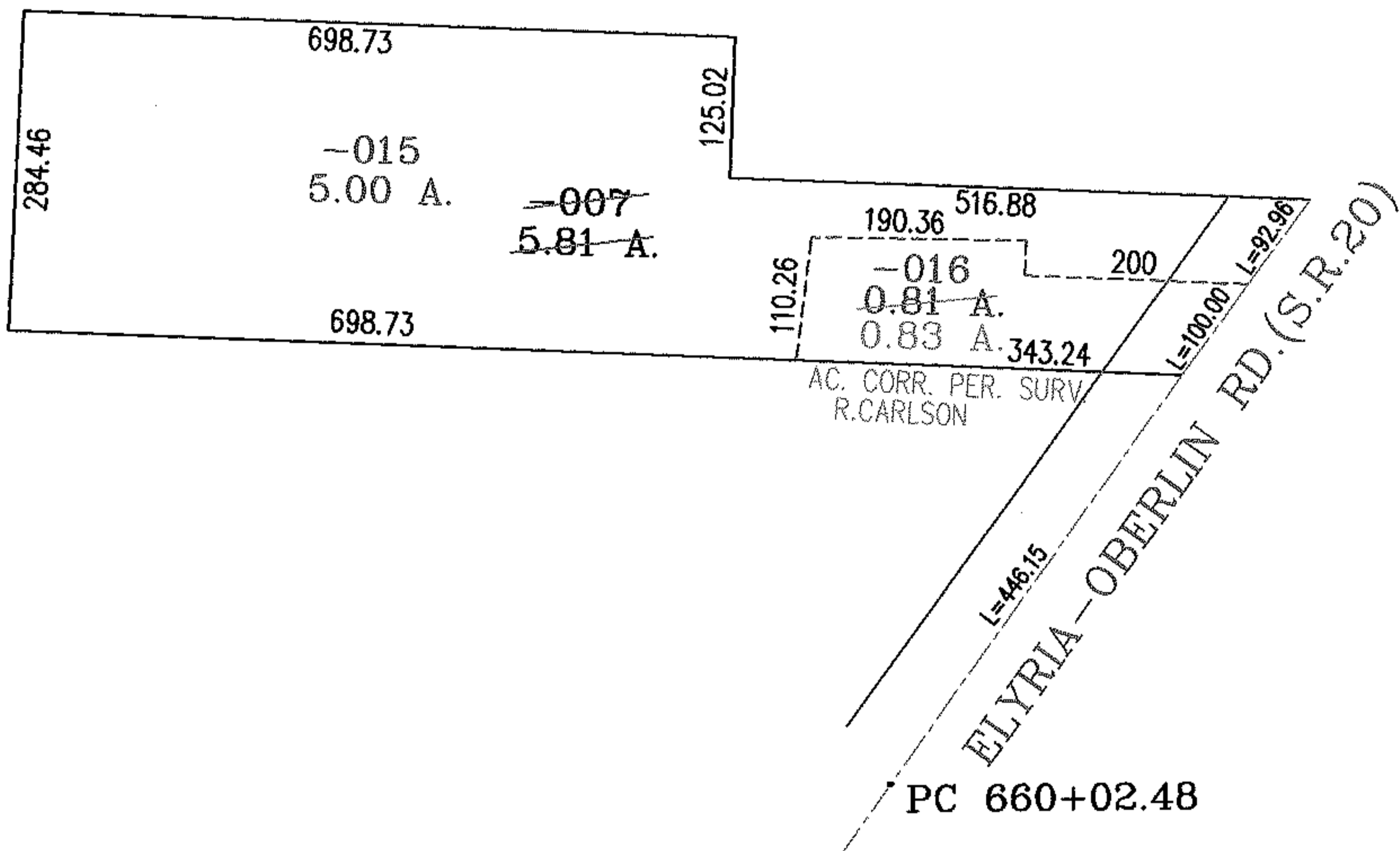
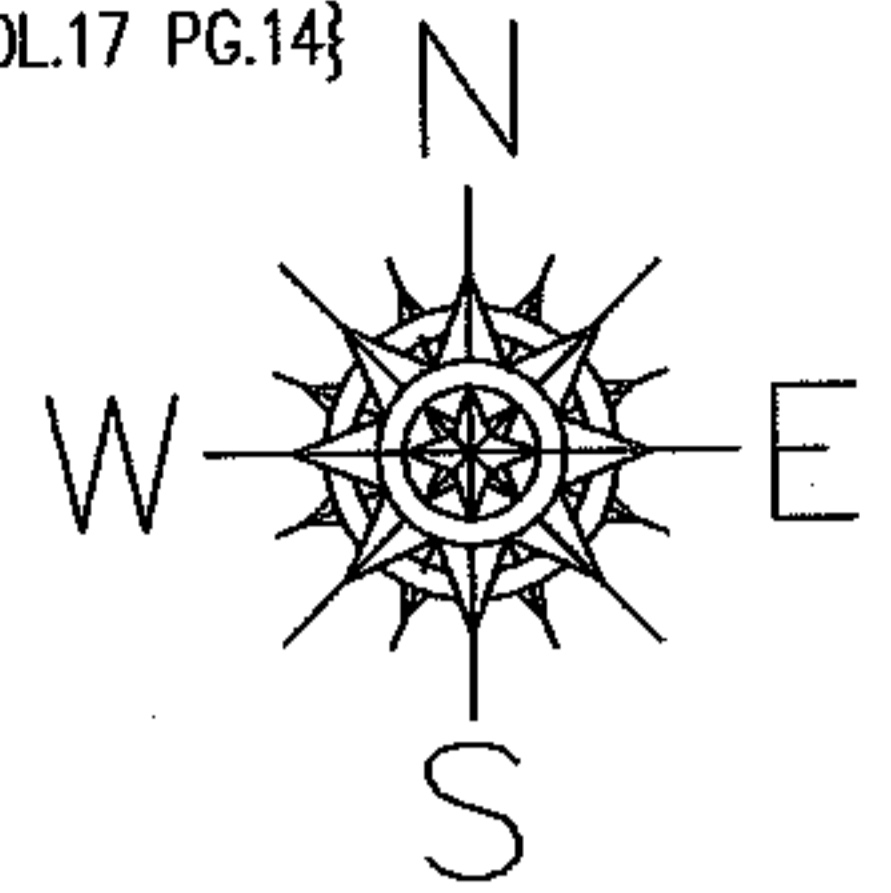
SCALE: 1" = 100 PRIOR INSTRUMENT: DV 1356/907

PARENT PARCEL: 10-00-009-121-007

CHILD PARCEL: 10-00-009-121-015.-016

NO. 01644

STARTING POINT: POINT OF CURVATURE STAT. 660+02.48 OF C/L OF ELYRIA-OBERLIN RD.(S.R.20){VOL.17 PG.14}



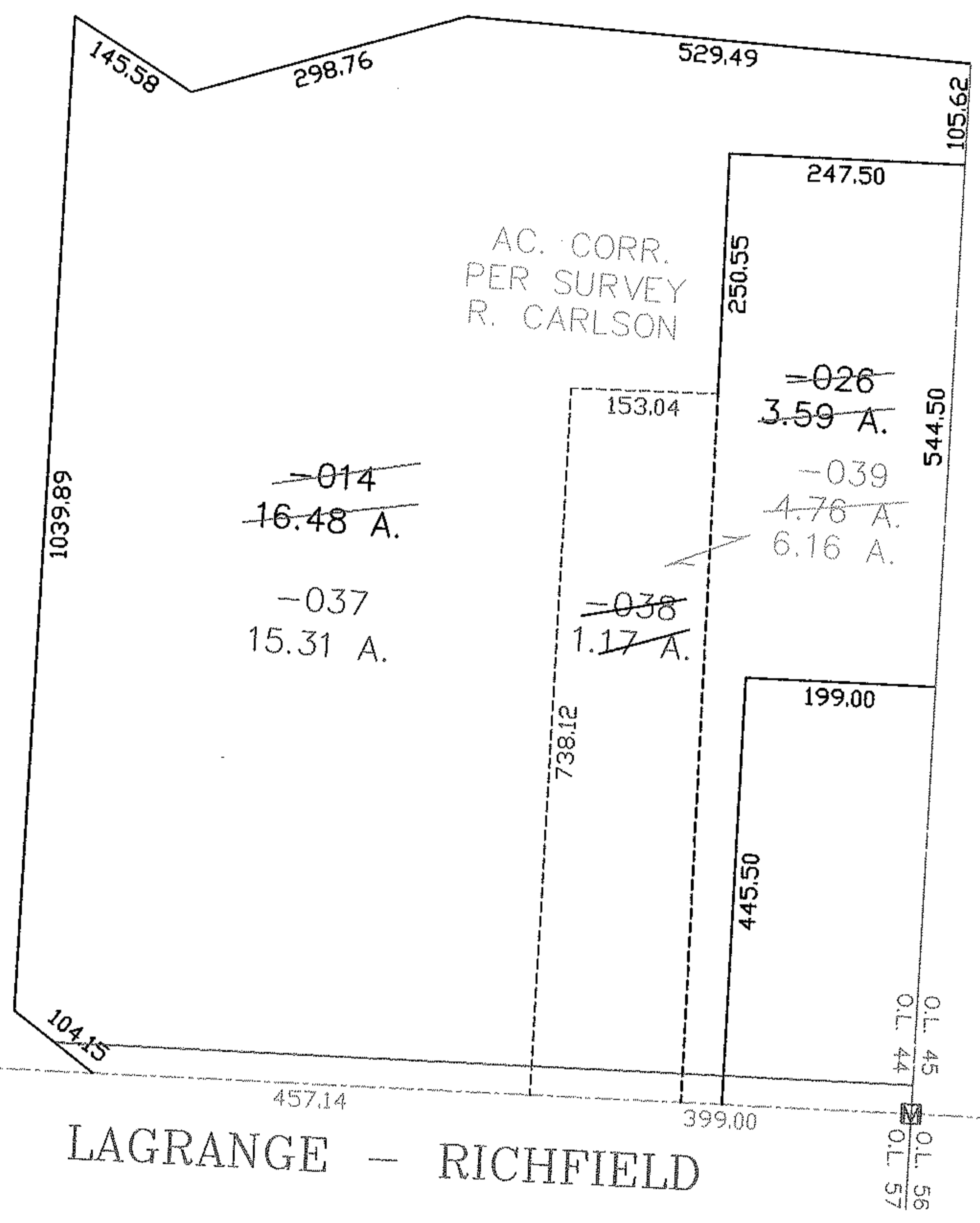

SPLITS/DEEDS PROCESSED
 LORAIN COUNTY TAX MAP DEPARTMENT
 226 MIDDLE AVE. ELYRIA, OHIO

SURVEYED BY: RICHARD D. CARLSON
 CLOSURE: .01:10,000
 MAP PAGE(S): 10-00-009-F
 APPROVED BY: RRM DATE: 4-30-04
 SCALE: 1" = 200 PRIOR INSTRUMENT: 20040979611

RASTER

PARENT PARCEL: 16-00-044-000-026
CHILD PARCEL: 16-00-044-000-037, -038, -039
STARTING POINT: MON BOX INT O.L. 44, 45, 56 & 57

NO. 01646



AC. CORR.
PER SURVEY
R. CARLSON

~~-014~~
~~16.48 A.~~

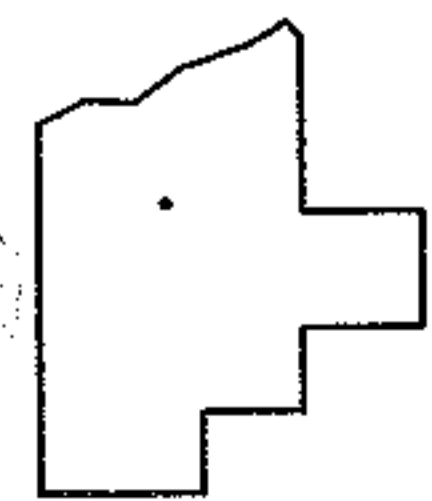
~~-037~~
15.31 A.

~~=026~~
~~3.59 A.~~

~~-039~~
~~4.76 A.~~
6.16 A.

~~-038~~
~~1.17 A.~~

LAGRANGE - RICHFIELD



SPLITS/DEEDS PROCESSED
LORAIN COUNTY TAX MAP DEPARTMENT
226 MIDDLE AVE. ELYRIA, OHIO

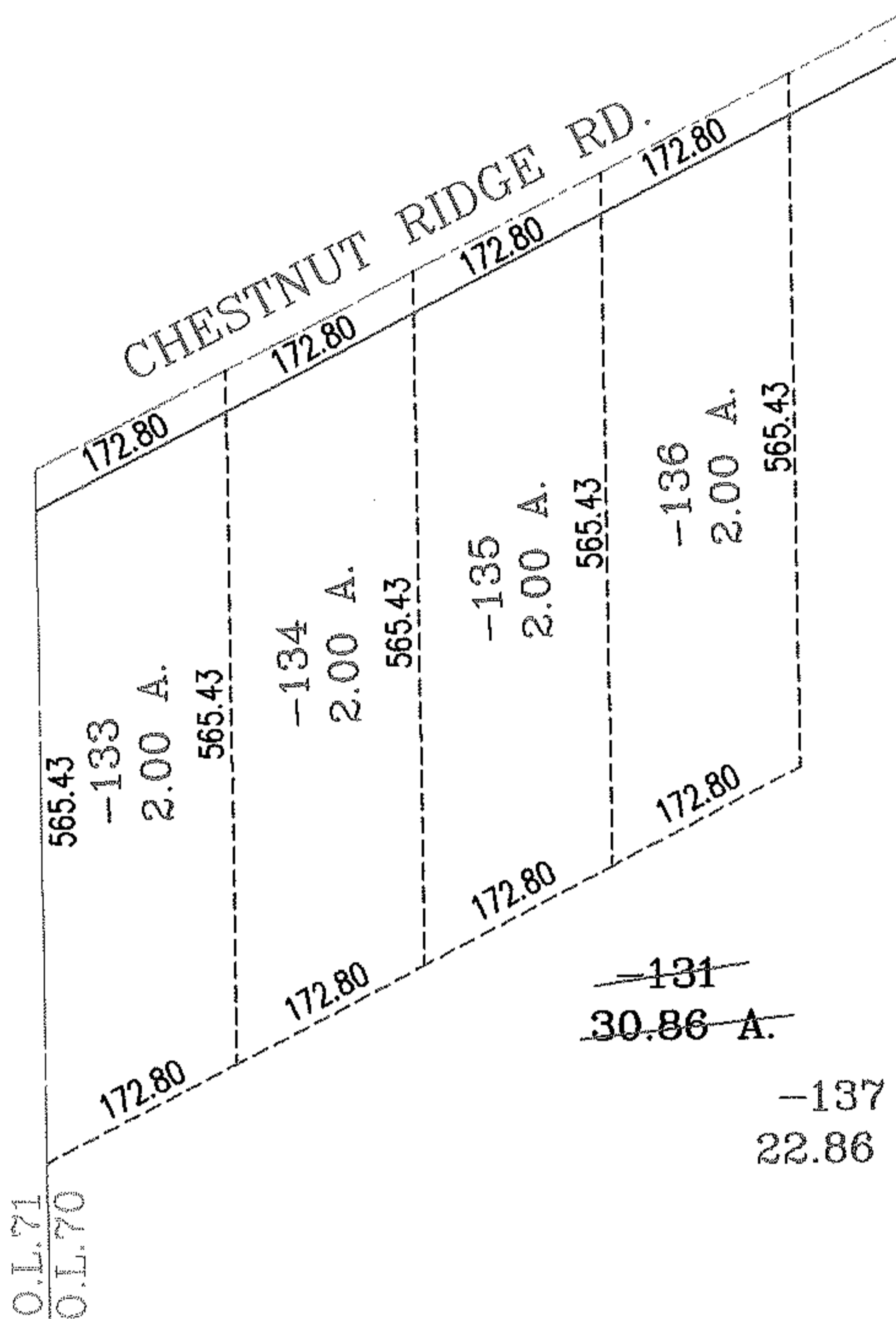

SURVEYED BY: RICHARD D. CARLSON
CLOSURE: 1:10,000
MAP PAGE(S): 16-00-044-B
APPROVED BY: DRH DATE: 5/4/2004
SCALE: 1" = 200' PRIOR INSTRUMENT: 1635/518

PARENT PARCEL: 11-00-070-000-131

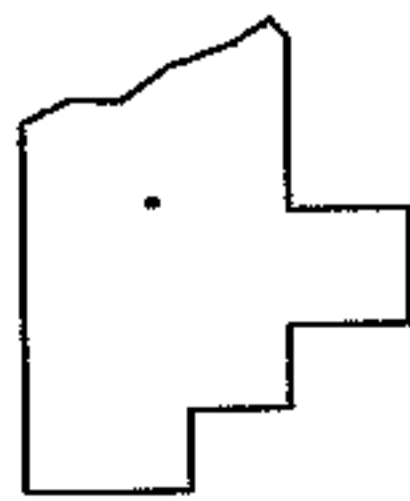
CHILD PARCEL: 11-00-070-000-133 THRU -137

STARTING POINT: INTERSECTION OF C/L OF CHESTNUT RIDGE RD. AND WEST LINE OF O.L.70

NO. 01647



1 OF 2

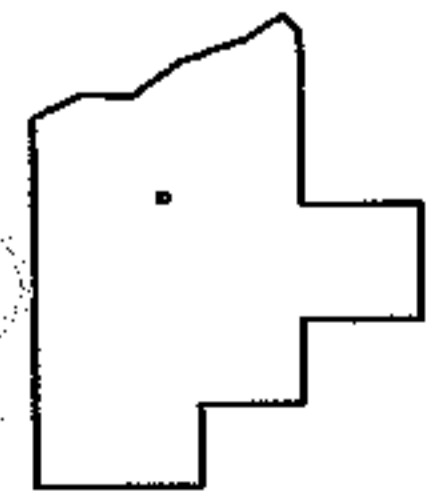
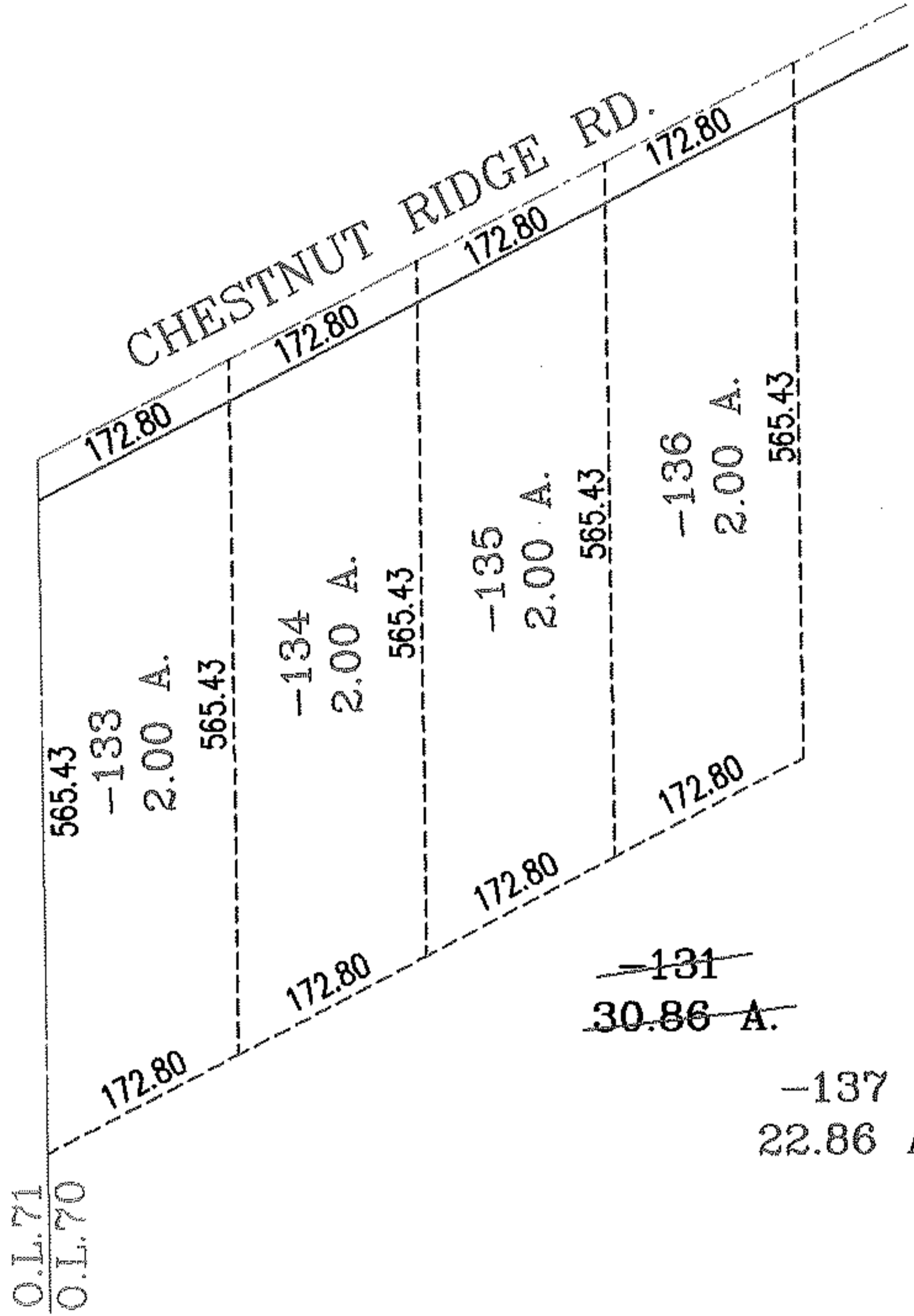



SPLITS/DEEDS PROCESSED
LORAIN COUNTY TAX MAP DEPARTMENT
 226 MIDDLE AVE. ELYRIA, OHIO

SURVEYED BY: MARK ALLEN YEAGER
 CLOSURE: .01:10.000
 MAP PAGE(S): 11-00-070-A&B
 APPROVED BY: RRM DATE: 5-10-04
 SCALE: 1"= 200 PRIOR INSTRUMENT: 20040993697

PARENT PARCEL: 11-00-070-000-131
CHILD PARCEL: 11-00-070-000-133 THRU -137
STARTING POINT: INTERSECTION OF C/L OF CHESTNUT RIDGE RD. AND WEST LINE OF O.L.70

NO. 01647





SPLITS/DEEDS PROCESSED
LORAIN COUNTY TAX MAP DEPARTMENT
226 MIDDLE AVE. ELYRIA, OHIO

SURVEYED BY: MARK ALLEN YEAGER
CLOSURE: .01:10.000
MAP PAGE(S): 11-00-070-A&B
APPROVED BY: RRM DATE: 5-10-04
SCALE: 1" = 200 PRIOR INSTRUMENT: 20040993697

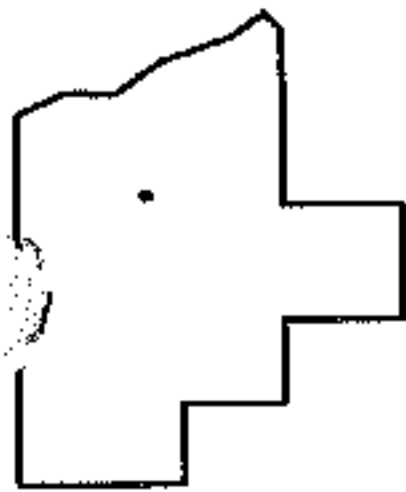
RASTER

PARENT PARCEL: 03-00-113-106-052, -053
CHILD PARCEL: 03-00-113-106-055, -056
STARTING POINT: SOUTHEAST CORNER OF S/L 75 OF HILLS ALLOTMENT (VOL.19 PG.7)

NO. 01648



CLIFTON AVE.



SPLITS/DEEDS PROCESSED

LORAIN COUNTY TAX MAP DEPARTMENT
226 MIDDLE AVE. ELYRIA, OHIO


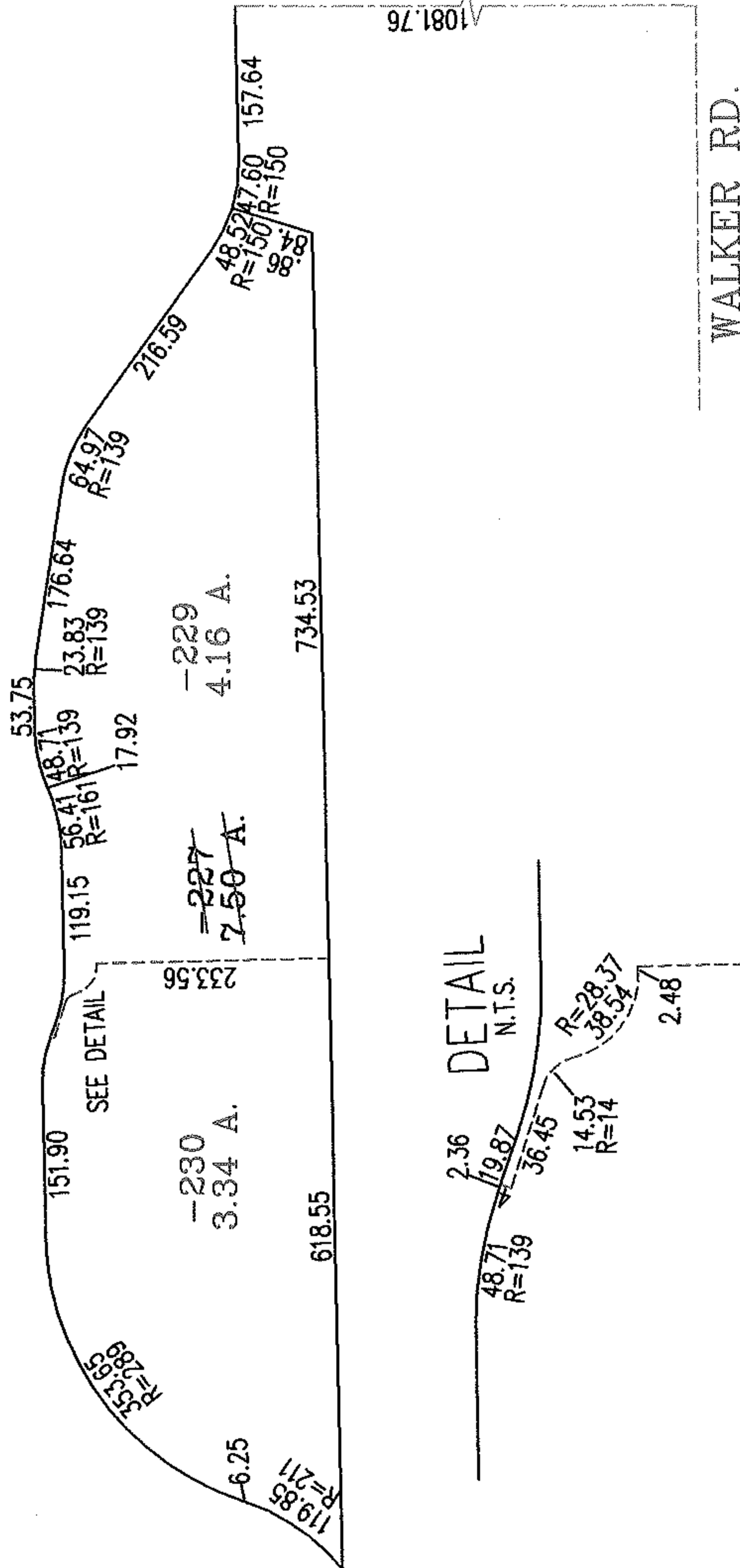
SURVEYED BY: CHARLES P. WARYU
CLOSURE: .00:10.000
MAP PAGE(S): 3-00-113-B
APPROVED BY: RRM DATE: 5-10-04
SCALE: 1" = 50' PRIOR INSTRUMENT: 20020827573

PARENT PARCEL: 04-00-018-128-227

CHILD PARCEL: 04-00-018-128-229,-230

STARTING POINT: INTERSECTION OF C/L OF AVON-BELDON RD.(S.R.83) AND C/L OF WALKER RD.

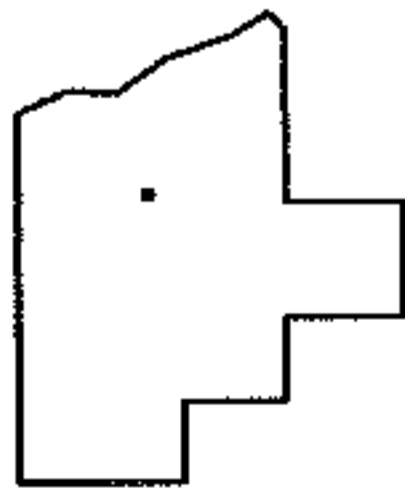
AVON-BELDON RD.(S.R.83)



WALKER RD.

DETAIL

N.T.S.



SPLITS/DEEDS PROCESSED
 LORAIN COUNTY TAX MAP DEPARTMENT
 226 MIDDLE AVE. ELYRIA, OHIO


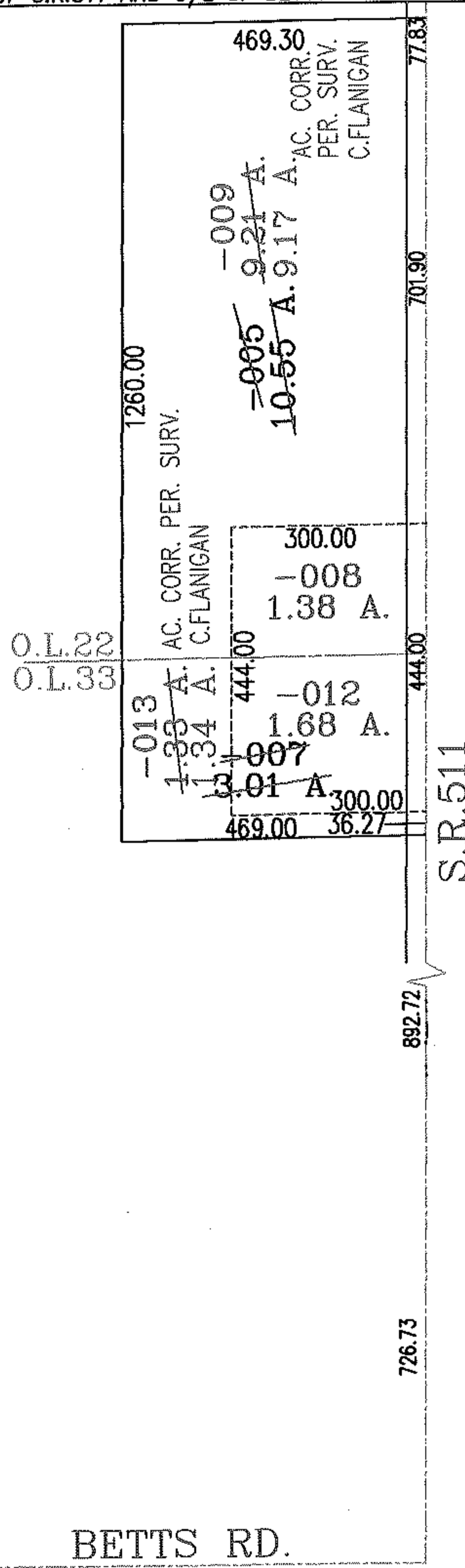
SURVEYED BY: DAVID L. ELWELL
 CLOSURE: .01:10.000
 MAP PAGE(S): 4-00-018-J
 APPROVED BY: RRM DATE: 5-11-04
 SCALE: 1" = 200 PRIOR INSTRUMENT: 2002087340

PARENT PARCEL: 13-09-022-000-005,13-09-033-000-007

CHILD PARCEL: 13-09-022-000-008,-009,13-09-033-000-012,-013

STARTING POINT: INTERSECTION OF C/L OF S.R.511 AND C/L OF BETTS RD.

NO. 01650



SPLITS/DEEDS PROCESSED

LORAIN COUNTY TAX MAP DEPARTMENT
226 MIDDLE AVE. ELYRIA, OHIO

SURVEYED BY: CHARLES W. FLANIGAN
 CLOSURE: .00:10.000
 MAP PAGE(S): 13-F
 APPROVED BY: RRM DATE: 5-12-04
 SCALE: 1" = 300 PRIOR INSTRUMENT: 990605898

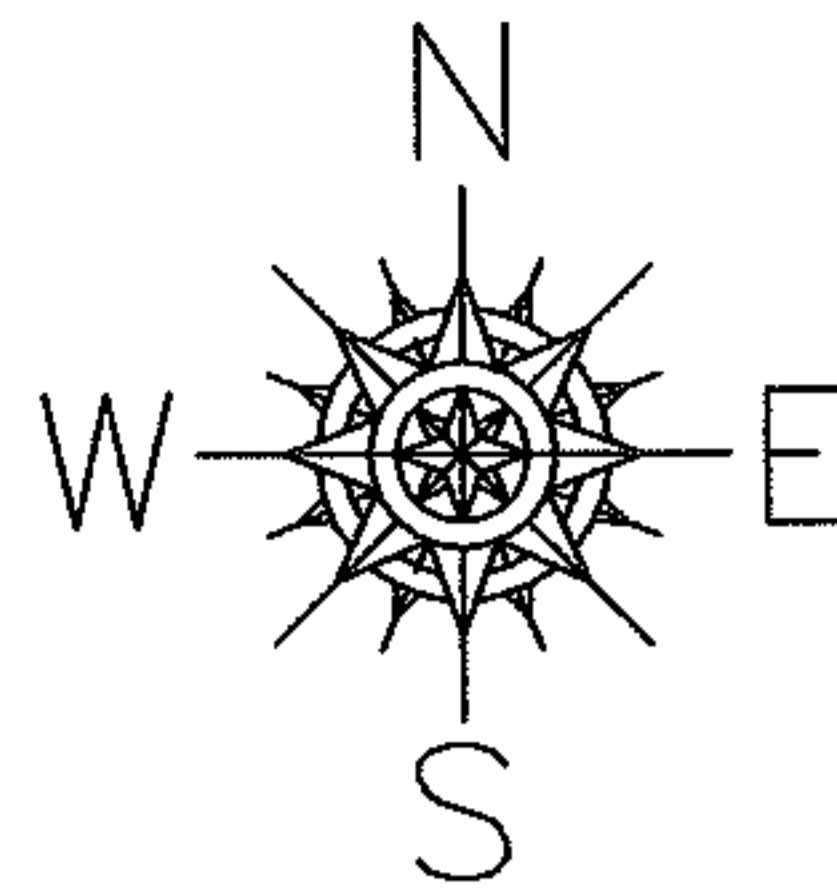
RASTER

PARENT PARCEL: 01-00-054-000-025

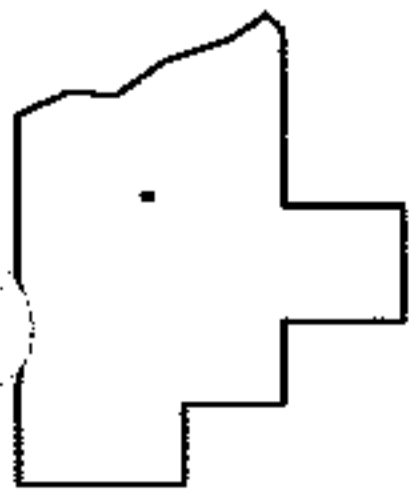
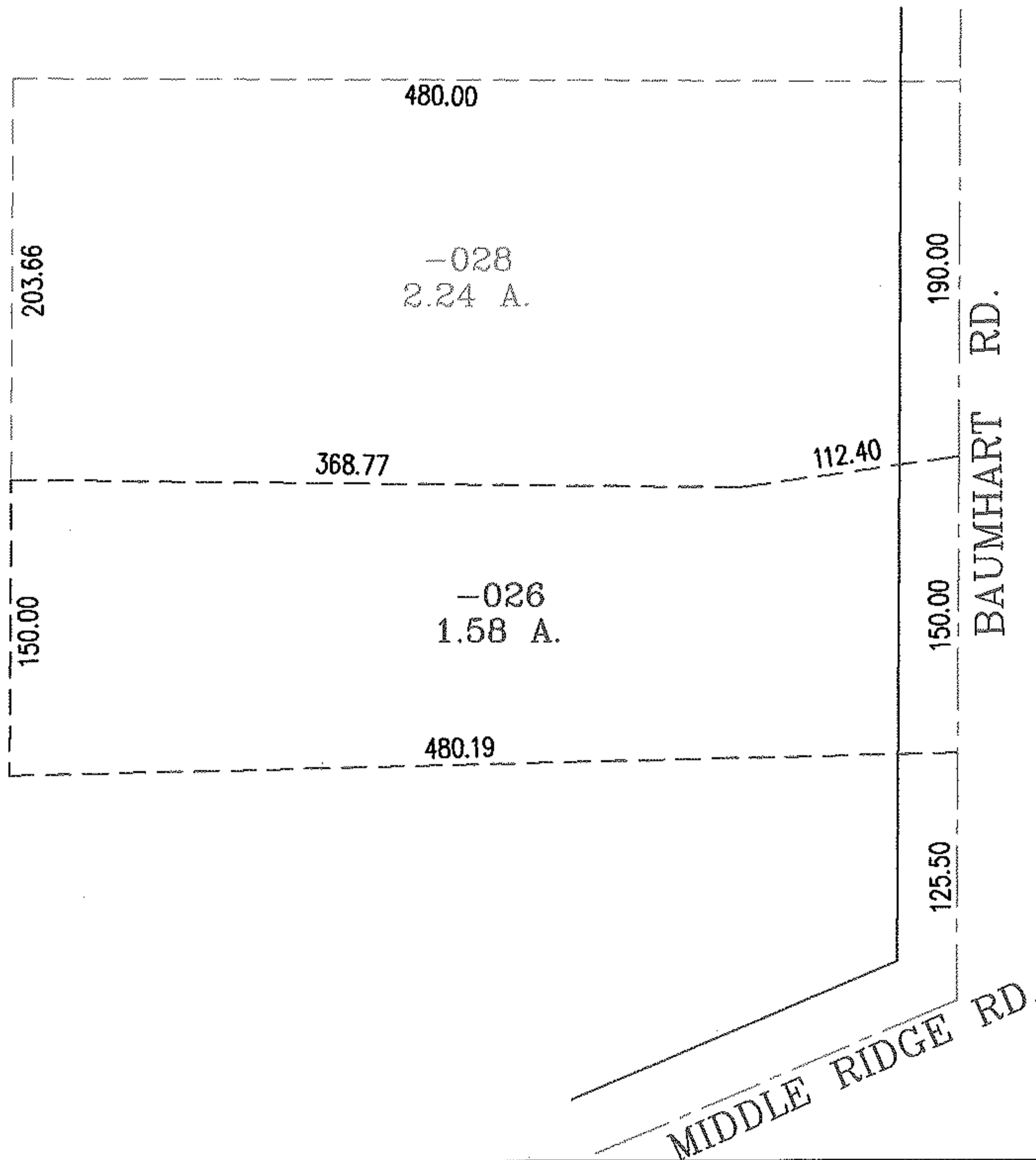
CHILD PARCEL: 01-00-054-000-026 THRU -029

STARTING POINT: INTERSECTION OF C/L OF MIDDLE RIDGE RD. AND C/L OF BAUMHART RD.

NO. 01651



~~-029~~
88.57 A.
~~-027~~
90.81 A.
~~-025~~
92.39 A.



SPLITS/DEEDS PROCESSED

LORAIN COUNTY TAX MAP DEPARTMENT
226 MIDDLE AVE. ELYRIA, OHIO

SURVEYED BY: THOMAS A. SIMON
CLOSURE: .00:10,000
MAP PAGE(S): 1-00-054-B
APPROVED BY: RRM DATE: 5-11-04
SCALE: 1" = 100' PRIOR INSTRUMENT: 20010752062

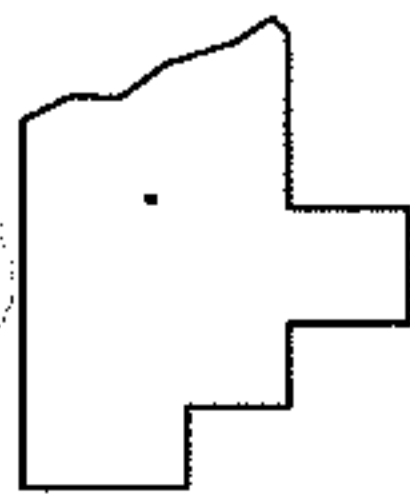

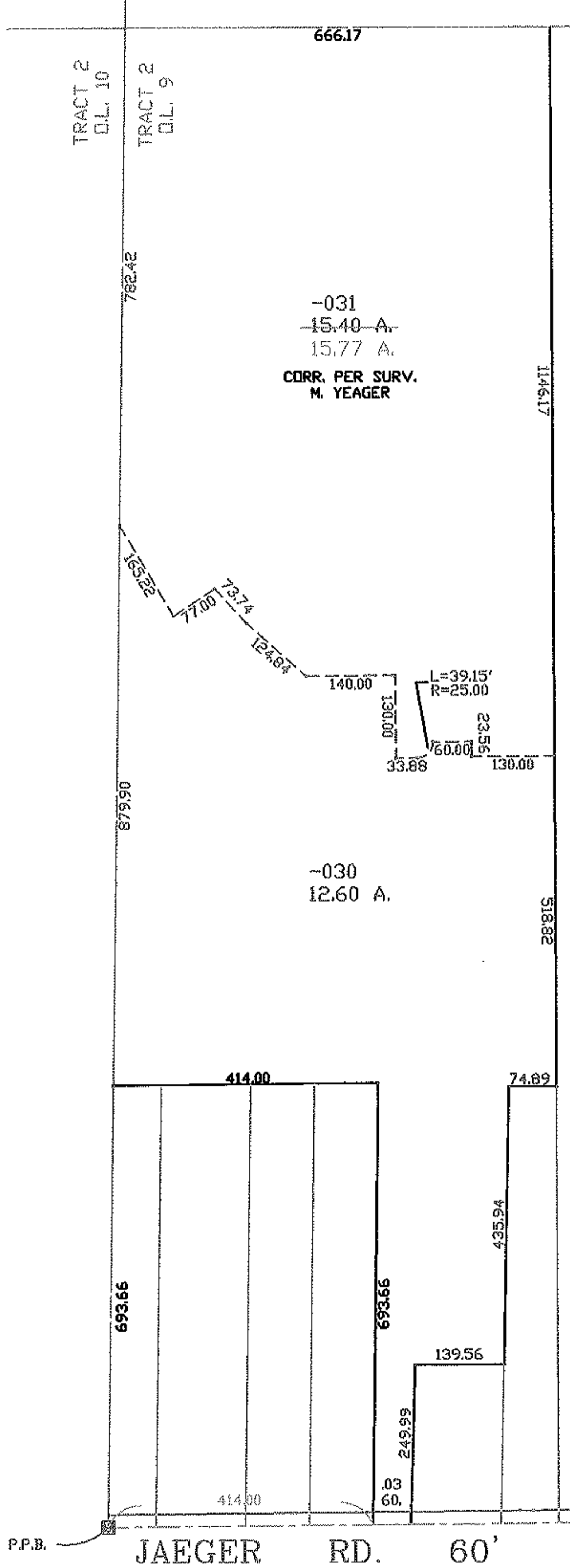
RASTER

PARENT PARCEL: 02-02-009-101-026

CHILD PARCEL: 02-02-009-101-030, & -031

STARTING POINT: CL OF JAEGER RD. & WEST LINE OF O.L. 9

NO. 01652



SPLITS/DEEDS PROCESSED
 LORAIN COUNTY TAX MAP DEPARTMENT
 226 MIDDLE AVE. ELYRIA, OHIO

SURVEYED BY: MARK YEAGER
 CLOSURE: 0.01 : 10,000
 MAP PAGE(S): 2-02-009-A
 APPROVED BY: TJS DATE: 5/6/04
 SCALE: 1" = 300 PRIOR INSTRUMENT: DV 1354/109

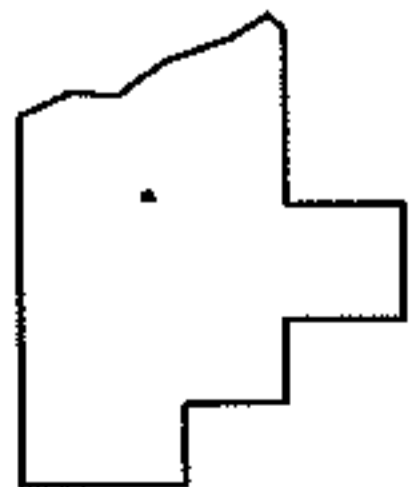
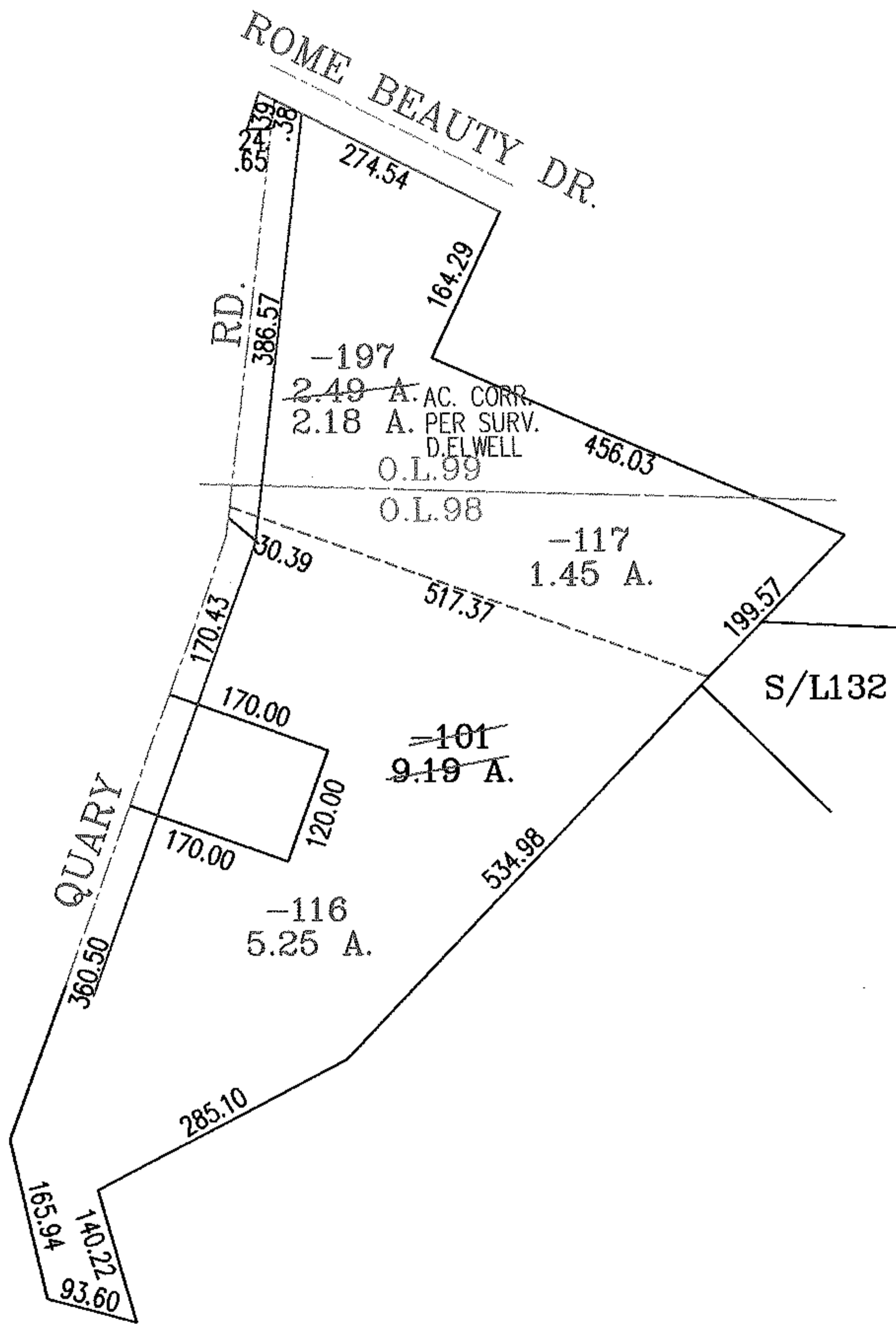

RASTER

PARENT PARCEL: 05-00-098-000-101

CHILD PARCEL: 05-00-098-000-116,-117,05-00-099-000-197

NO. 01653

STARTING POINT: SOUTHWEST CORNER OF S/L 132 OF APPLE ORCHARD SUB NO. 4(VOL.50 PG.42)



SPLITS/DEEDS PROCESSED
LORAIN COUNTY TAX MAP DEPARTMENT
 226 MIDDLE AVE. ELYRIA, OHIO

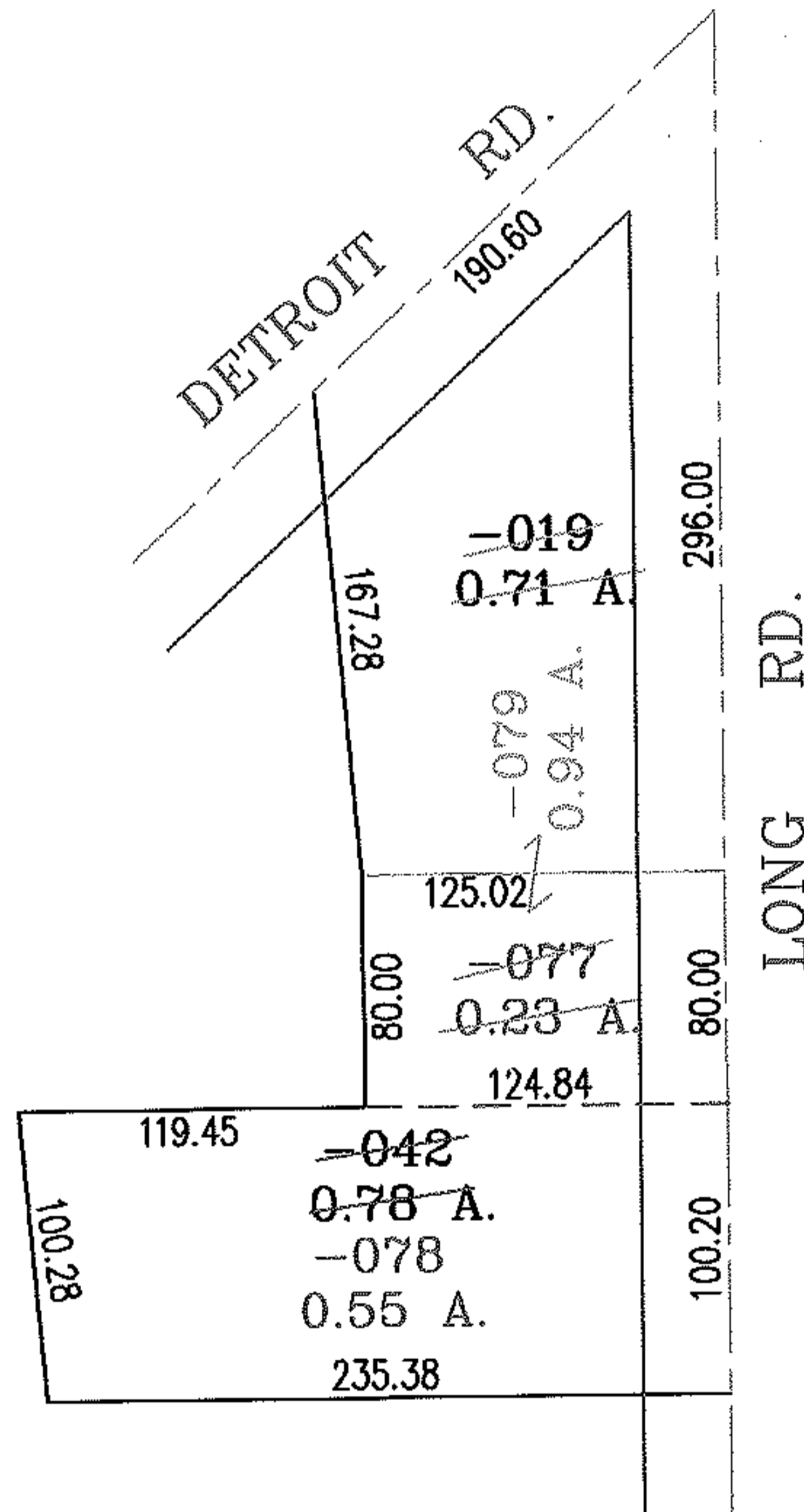

SURVEYED BY: DAVID L. ELWELL
 CLOSURE: .01:10.000
 MAP PAGE(S): 5-00-098-C
 APPROVED BY: RRM DATE: 5-11-04
 SCALE: 1" = 200 PRIOR INSTRUMENT: OR 892/448

PARENT PARCEL: 04-00-002-103-019,-042

CHILD PARCEL: 04-00-002-103-077 THRU -079

STARTING POINT: INTERSECTION OF C/L OF LONG RD. AND C/L OF DETROIT RD.

NO. 01654



SPLITS/DEEDS PROCESSED

LORAIN COUNTY TAX MAP DEPARTMENT
226 MIDDLE AVE. ELYRIA, OHIO

SURVEYED BY: JAMES A. RESAR

CLOSURE: .01:10,000

MAP PAGE(S): 4-00-002-H

APPROVED BY: RRM DATE: 5-12-04

SCALE: 1" = 100 PRIOR INSTRUMENT: OR 614/625


RASTER

PARENT PARCEL: 12-00-024-000-027,-028

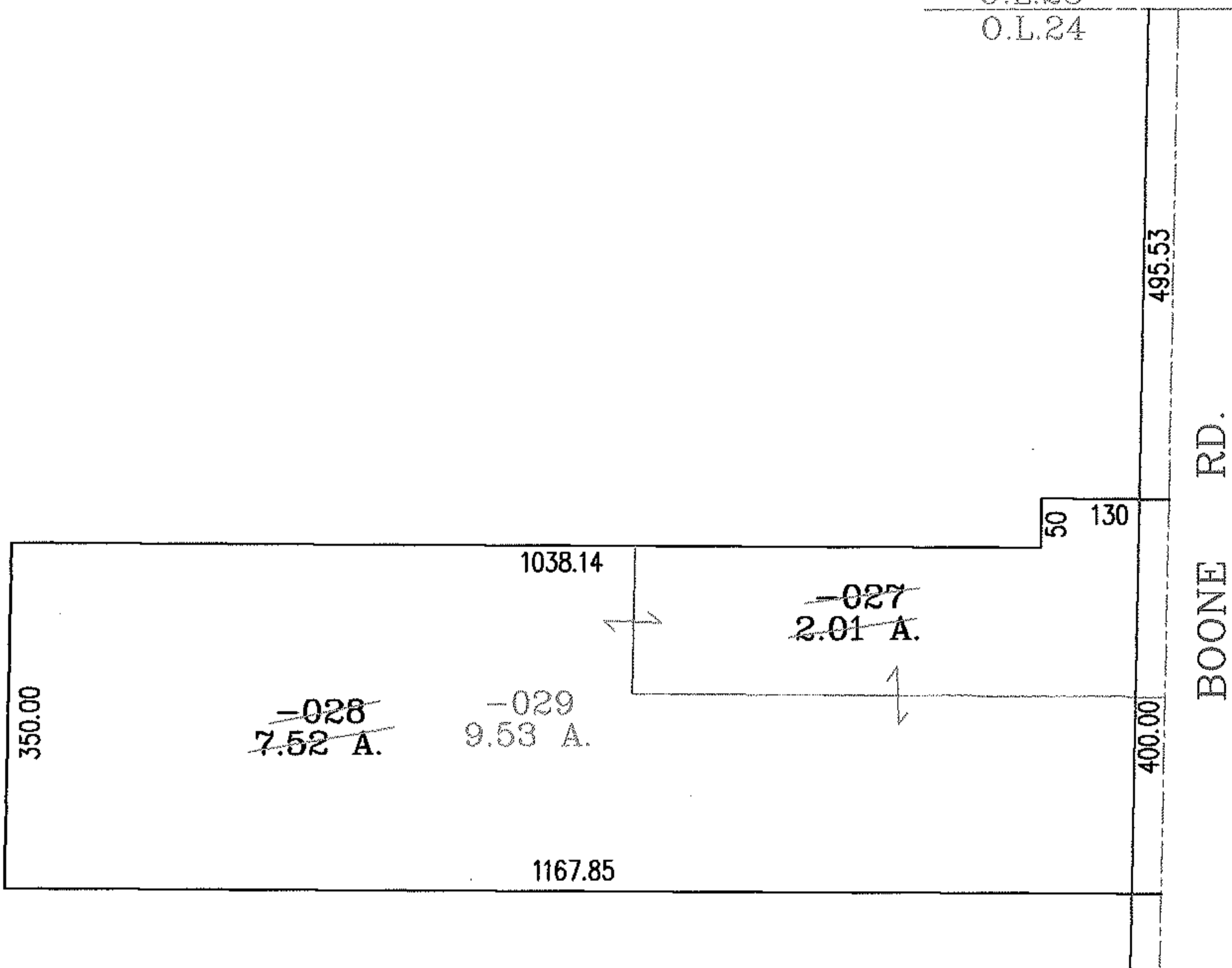
CHILD PARCEL: 12-00-024-000-029

STARTING POINT: INTERSECTION OF C/L OF BOONE RD. AND NORTH LINE OF O.L.24

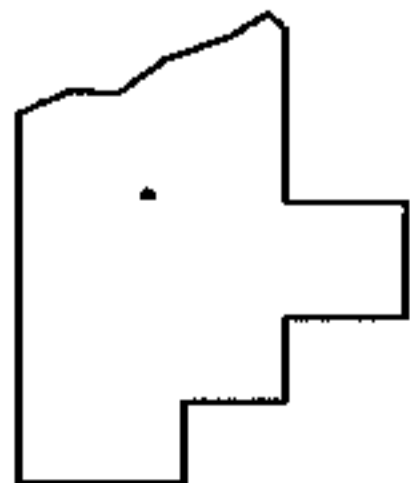
NO. 01655



O.L.23
O.L.24



PRIOR INSTRUMENT: 2000699433
20010766995



SPLITS/DEEDS PROCESSED
LORAIN COUNTY TAX MAP DEPARTMENT
226 MIDDLE AVE. ELYRIA, OHIO

SURVEYED BY: TIMOTHY J. FELLER
CLOSURE: .00:10.000
MAP PAGE(S): 12-00-024-B
APPROVED BY: RRM DATE: 5-12-04
SCALE: 1" = 200 PRIOR INSTRUMENT: _____

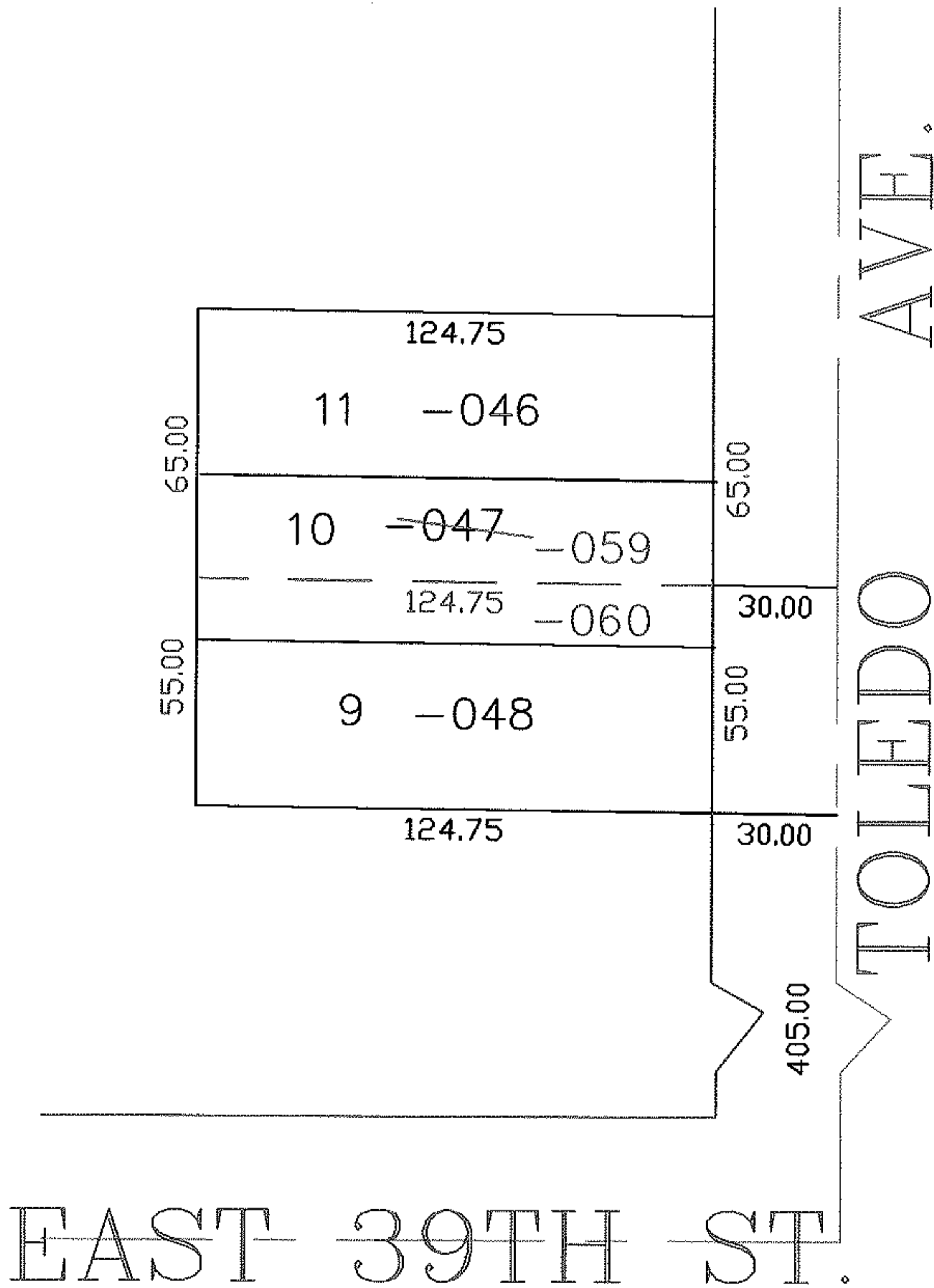

MASTER

PARENT PARCEL: 03-00-103-112-046 THRU -048

CHILD PARCEL: 03-00-103-112-059, -060

STARTING POINT: CENTERLINE OF EAST 39TH ST. & TOLEDO AVE.

NO. 01658



SPLITS/DEEDS PROCESSED

LORAIN COUNTY TAX MAP DEPARTMENT
226 MIDDLE AVE. ELYRIA, OHIO

SURVEYED BY: THOMAS SIMON

CLOSURE: 0.00 ; 10.000

MAP PAGE(S): 03-00-103-A

APPROVED BY: JAH DATE: 5-19-04

SCALE: 1" = 100 PRIOR INSTRUMENT: 20010788884

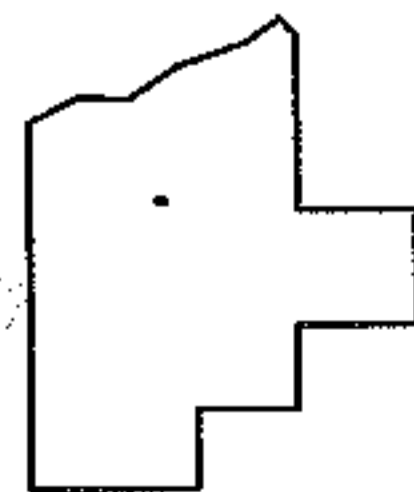
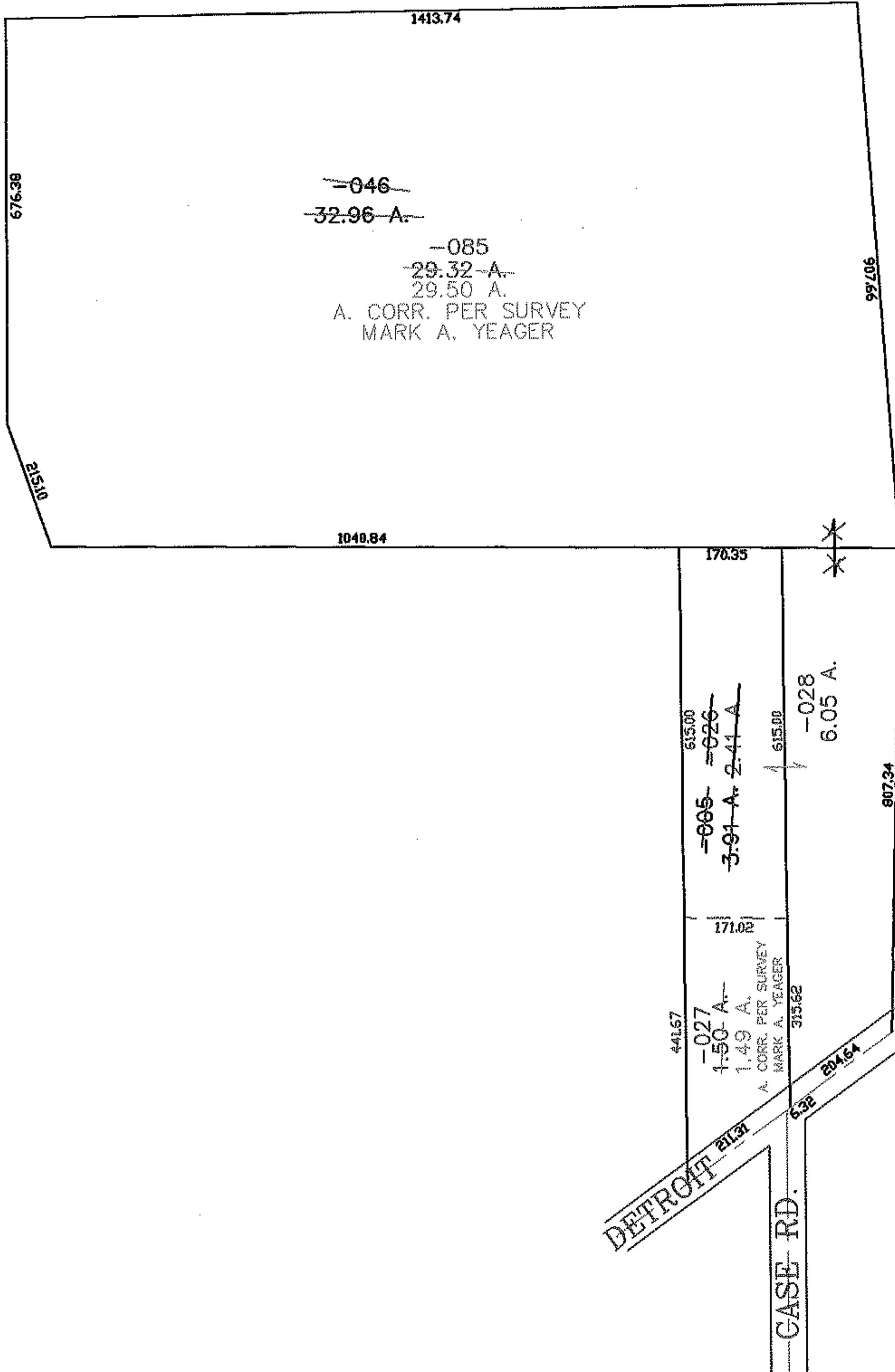
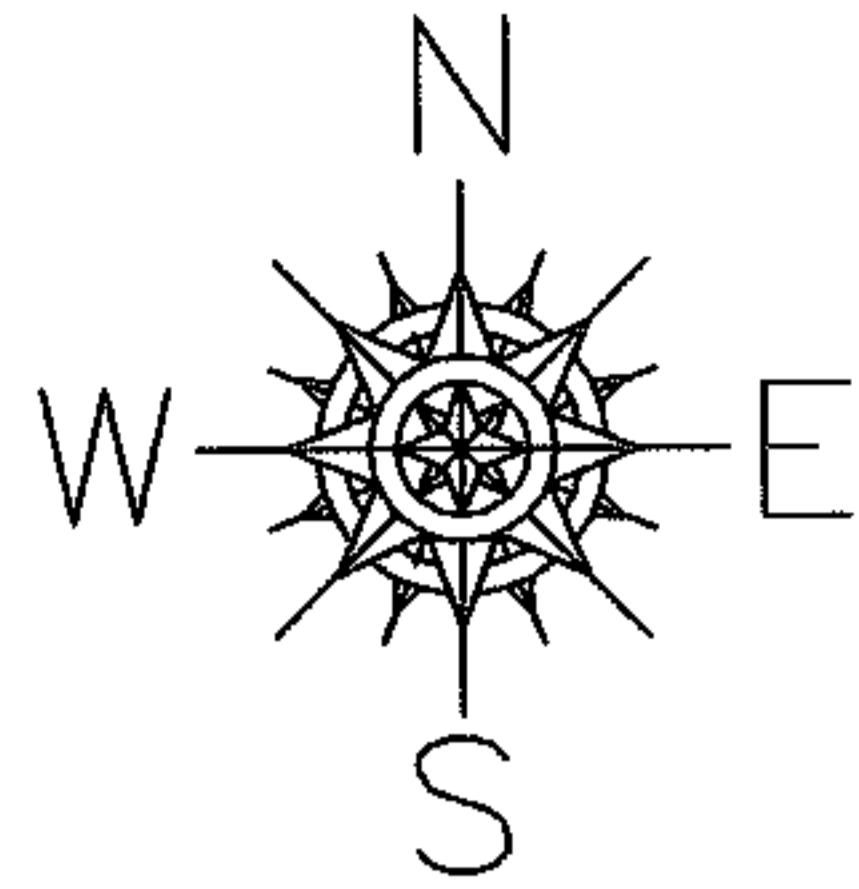
RASTER

PARENT PARCEL: 04-00-001-101-005, 04-00-002-101-046

CHILD PARCEL: 04-00-001-101-026 THRU -028, 04-00-002-101-085

STARTING POINT: CENTERLINE OF DETROIT RD. & CASE RD.

NO. 01659



SPLITS/DEEDS PROCESSED

LORAIN COUNTY TAX MAP DEPARTMENT
226 MIDDLE AVE. ELYRIA, OHIO

SURVEYED BY: MARK A. YEAGER

CLOSURE: 0.00 : 10.000

MAP PAGE(S): 04-00-001-A, 002-E

APPROVED BY: JAH DATE: 5-19-04

SCALE: 1" = 300 PRIOR INSTRUMENT: OR 950/302

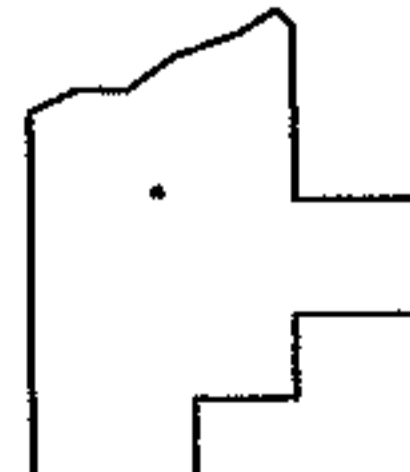
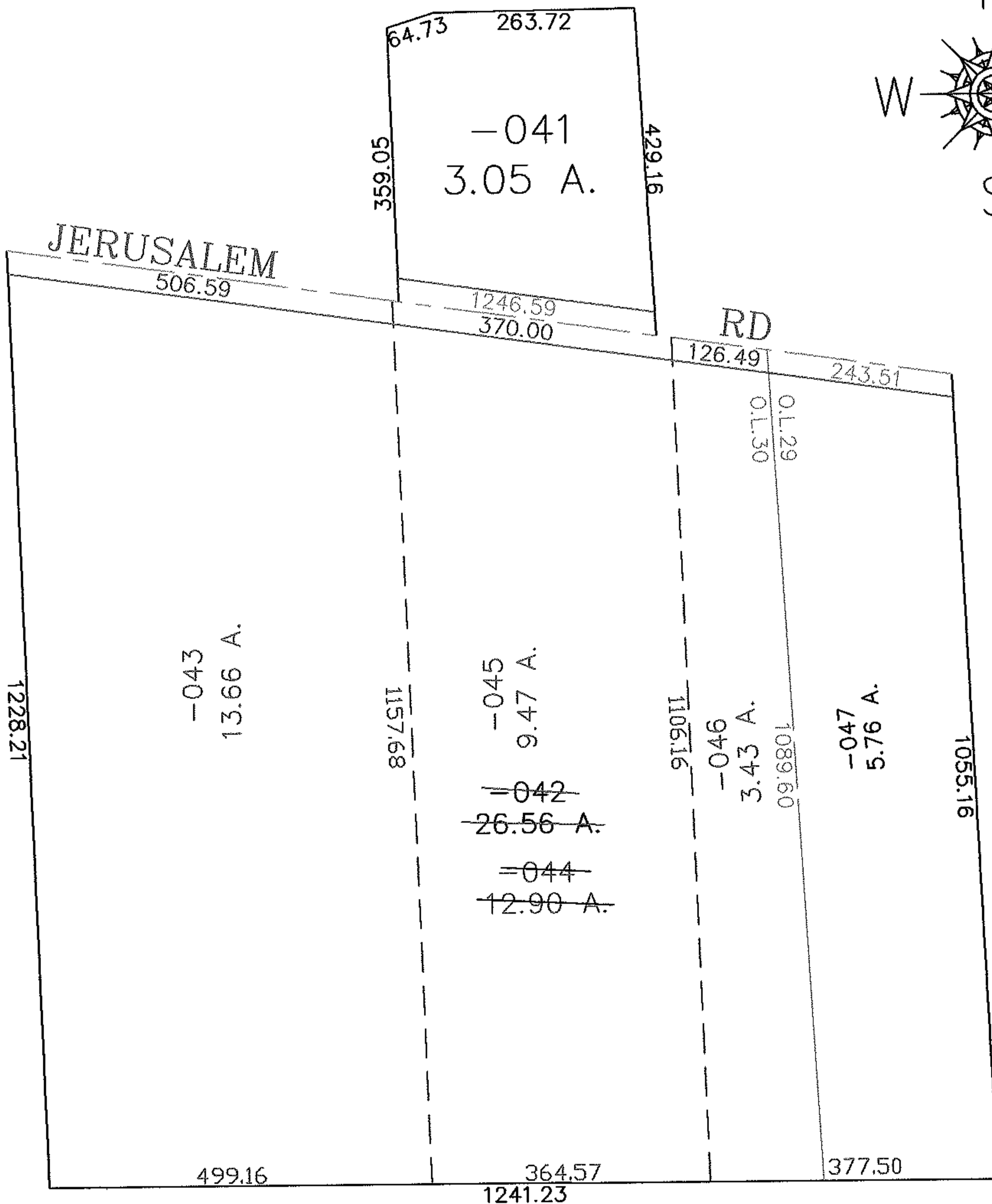

RASTER

PARENT PARCEL: 01-00-030-000-042

CHILD PARCEL: 01-00-030-000-043 THRU -046

STARTING POINT: INT CL JERUSALEM RD AND E LINE O.L. 30

NO. 01660



SPLITS/DEEDS PROCESSED
LORAIN COUNTY TAX MAP DEPARTMENT
 226 MIDDLE AVE. ELYRIA, OHIO

SURVEYED BY: CHARLES P. WARYU
 CLOSURE: 1:10,000
 MAP PAGE(S): 01-00-030-B
 APPROVED BY: JAH DATE: 5-19-04
 SCALE: 1" = 200' PRIOR INSTRUMENT: 20030965897

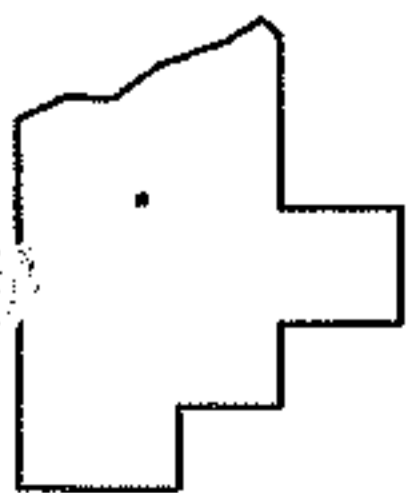
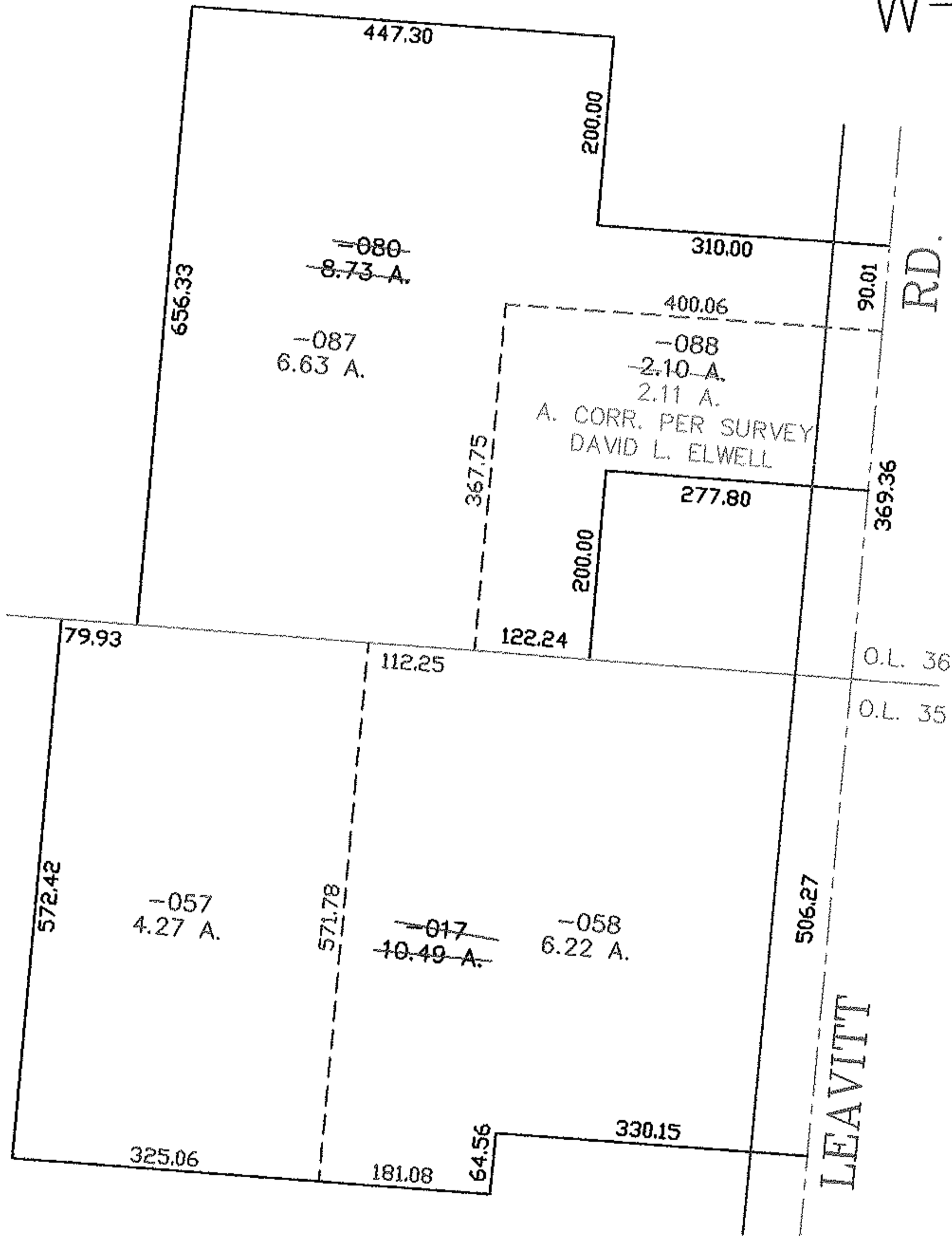

RASTER

PARENT PARCEL: 05-00-036-108-080 & 05-00-035-105-017

NO. 01661

CHILD PARCEL: 05-00-036-108-087, -088 & 05-00-035-105-057, -058

STARTING POINT: CENTERLINE OF LEAVITT RD. & O.L. 35 & 36



SPLITS/DEEDS PROCESSED
 LORAIN COUNTY TAX MAP DEPARTMENT
 226 MIDDLE AVE. ELYRIA, OHIO

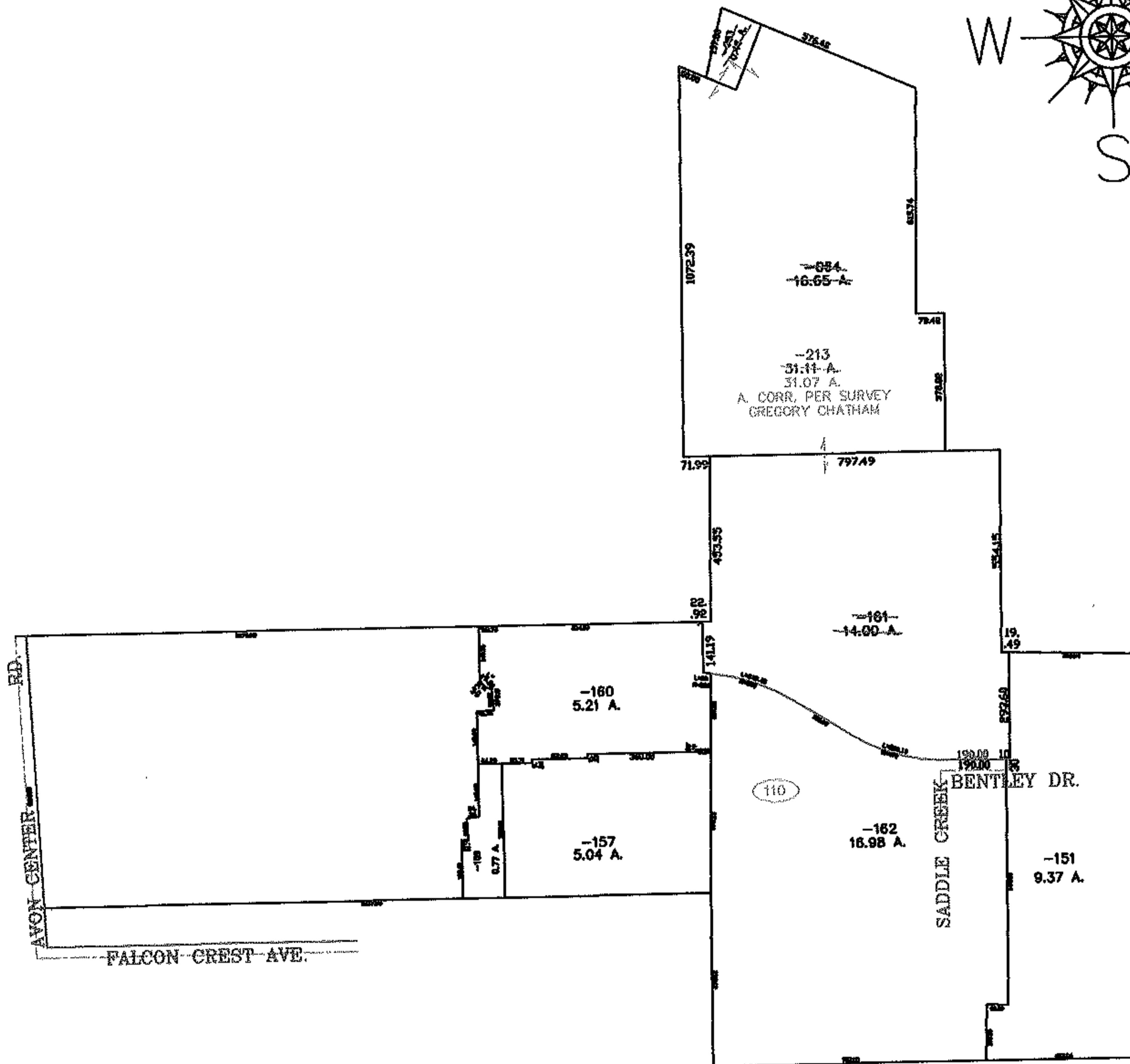

SURVEYED BY: DAVID L. ELWELL
 CLOSURE: 0.00 : 10.000
 MAP PAGE(S): 05-00-035-B
 APPROVED BY: JAH DATE: 6-11-04
 SCALE: 1" = 200 PRIOR INSTRUMENT: 980524788

PARENT PARCEL: 04-00-015-110-161, -063, -064

CHILD PARCEL: 04-00-015-110-213

STARTING POINT: CENTERLINE OF BENTLEY DR. & SADDLE CREEK DR.

NO. 01663



SPLITS/DEEDS PROCESSED

LORAIN COUNTY TAX MAP DEPARTMENT
226 MIDDLE AVE. ELYRIA, OHIO

SURVEYED BY: RICHARD A. THOMPSON

CLOSURE: 0.00 : 10.000

MAP PAGE(S): 04-00-015-H

APPROVED BY: JAH DATE: 8-23-04

SCALE: 1" = 500 PRIOR INSTRUMENT: 20020833687

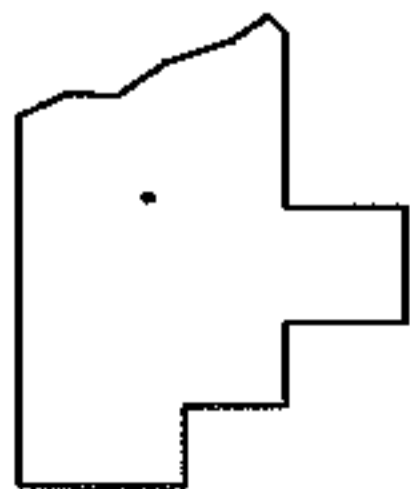
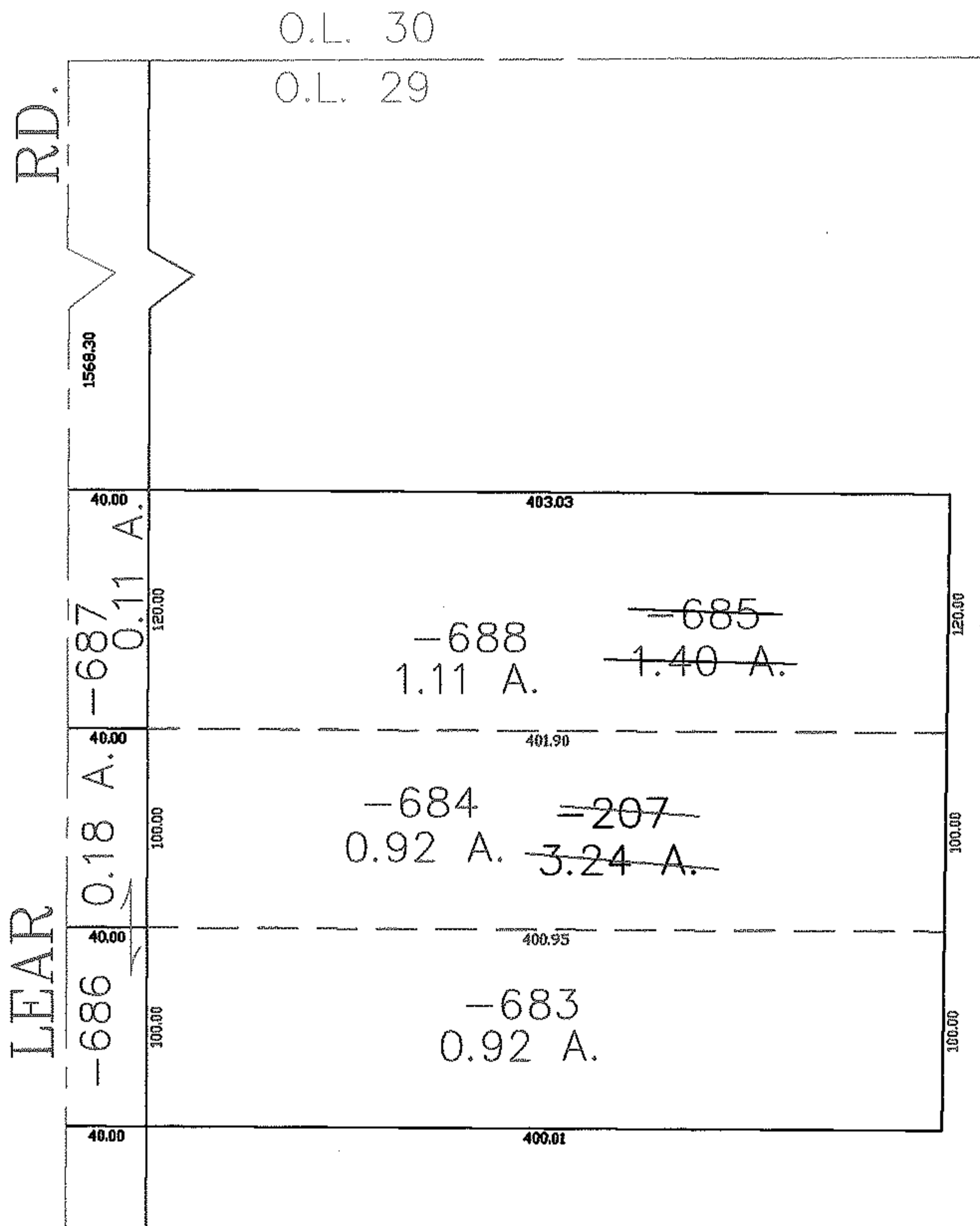

RASTER

PARENT PARCEL: 04-00-029-000-207

CHILD PARCEL: 04-00-029-000-683 THRU -688

STARTING POINT: CENTERLINE OF LEAR RD. & O.L.29

NO. 01665



SPLITS/DEEDS PROCESSED

LORAIN COUNTY TAX MAP DEPARTMENT
226 MIDDLE AVE. ELYRIA, OHIO

SURVEYED BY: JAMES T. SAYLOR

CLOSURE: 0.00 : 10.000

MAP PAGE(S): 04-00-029-A

APPROVED BY: JAH DATE: 5-24-04

SCALE: 1" = 100' PRIOR INSTRUMENT: 20020829780

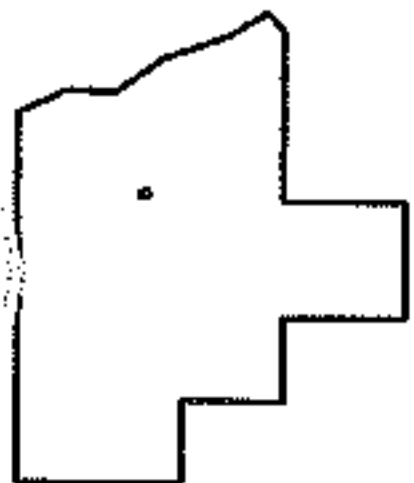
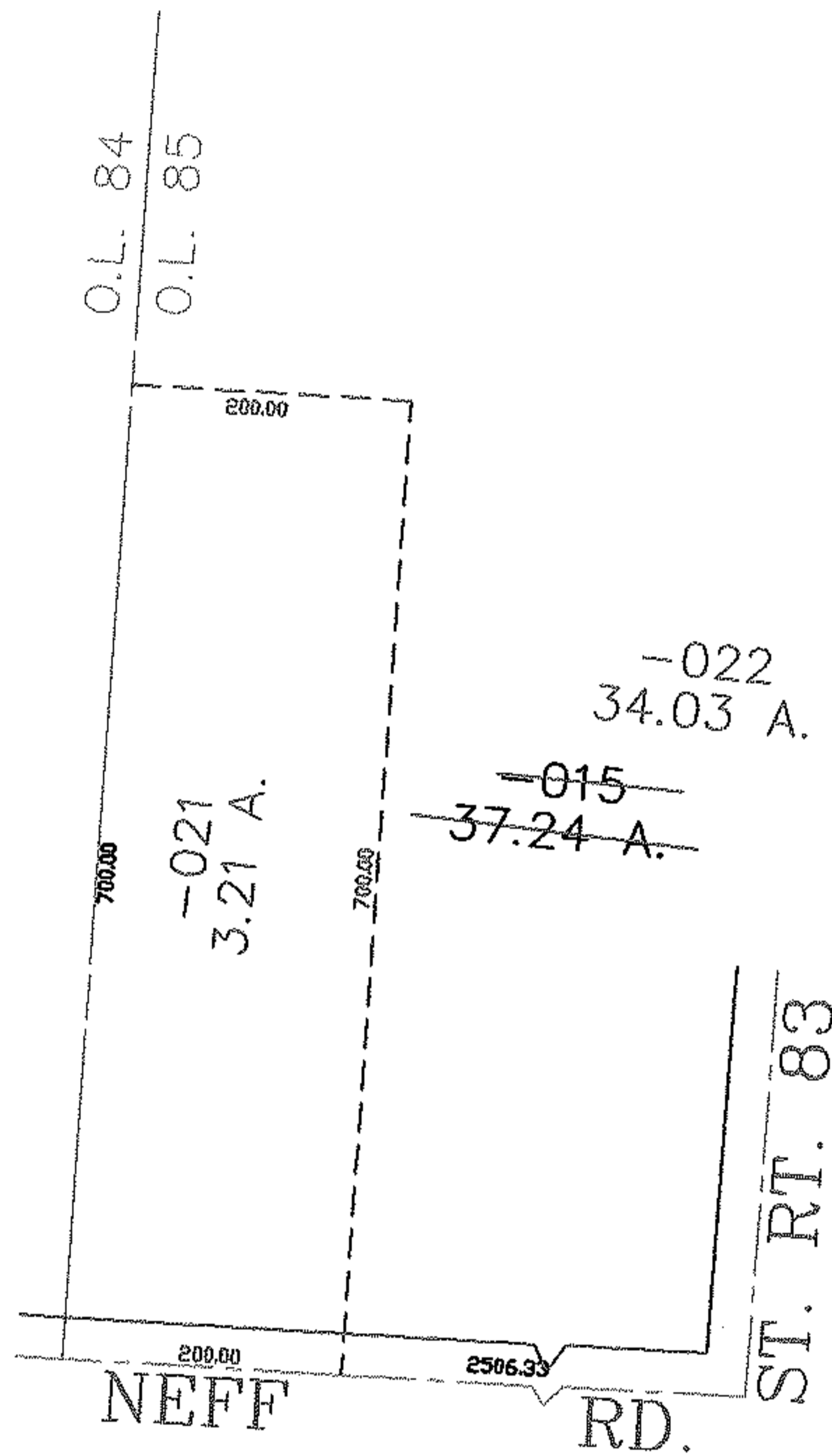

RASTER

PARENT PARCEL: 16-00-085-000-015

CHILD PARCEL: 16-00-085-000-021, -022

STARTING POINT: CENTERLINE OF NEFF RD. & ST. RT. 83

NO. 01666



SPLITS/DEEDS PROCESSED
LORAIN COUNTY TAX MAP DEPARTMENT
 226 MIDDLE AVE. ELYRIA, OHIO

SURVEYED BY: RICHARD D. CALRSON
 CLOSURE: 0.00 : 10.000
 MAP PAGE(S): 04-00-029-A
 APPROVED BY: JAH DATE: 5-24-04
 SCALE: 1" = 200 PRIOR INSTRUMENT: 20020825961

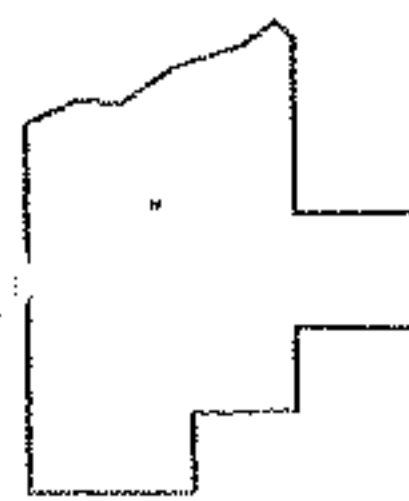
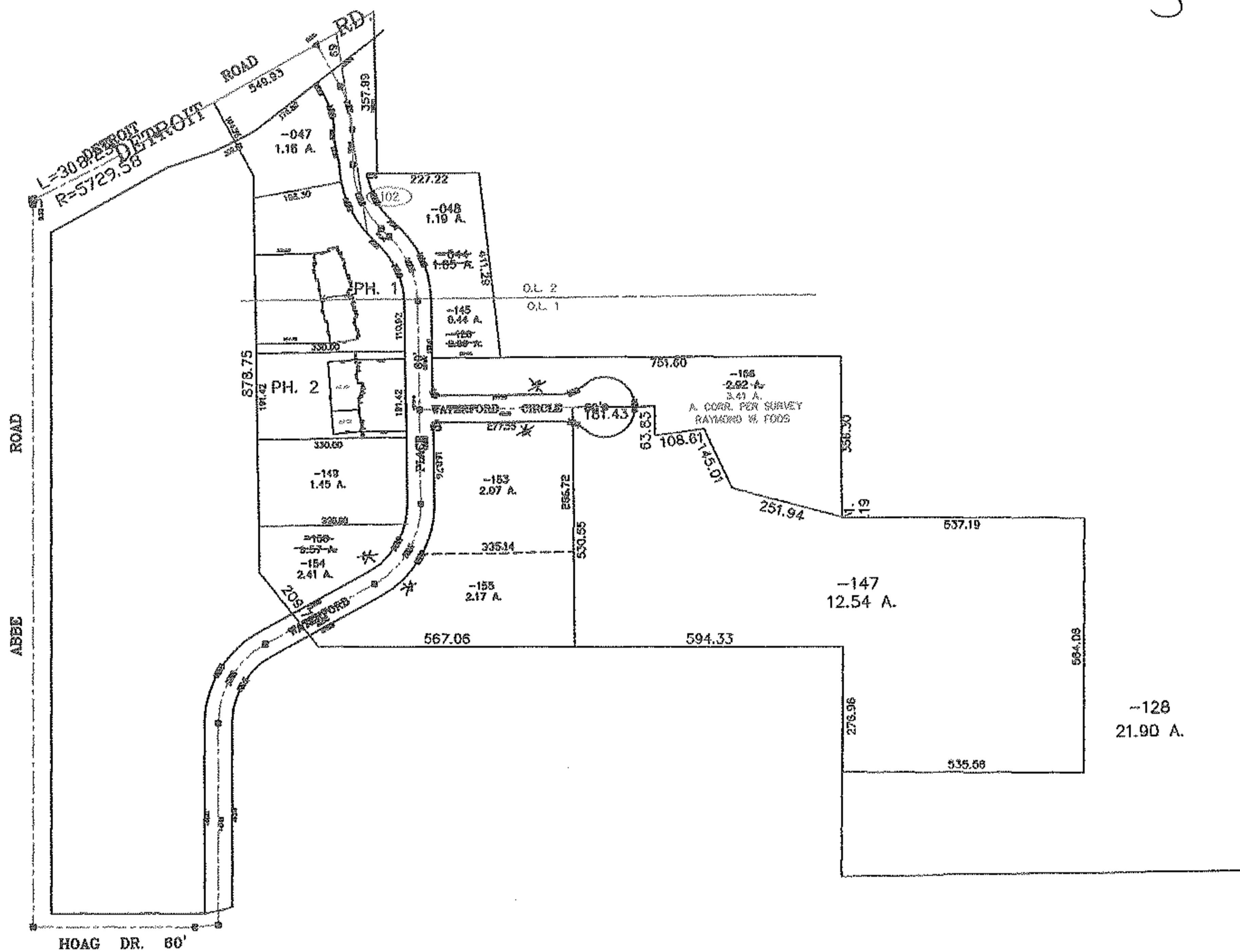

RASTER

PARENT PARCEL: 03-00-001-000-150

CHILD PARCEL: 03-00-001-000-151 THRU -154

STARTING POINT: CENTERLINE OF WATERFORD PLACE DR. & WATERFORD CIRCLE

NO. 01667



SPLITS/DEEDS PROCESSED
LORAIN COUNTY TAX MAP DEPARTMENT
226 MIDDLE AVE. ELYRIA, OHIO

SURVEYED BY: RAYMOND W. FOOS
CLOSURE: 0.00 : 10.000
MAP PAGE(S): 03-00-001-A
APPROVED BY: JAH DATE: 6-22-04
SCALE: 1" = 400 PRIOR INSTRUMENT: 20030906831

RASTER

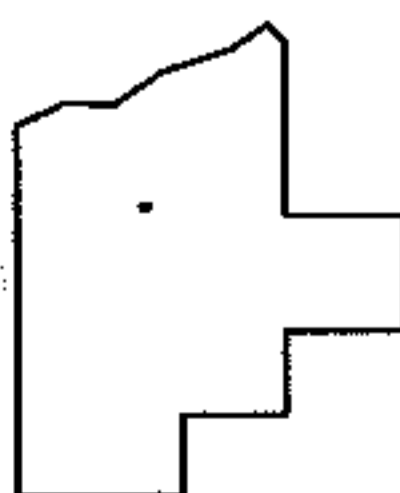
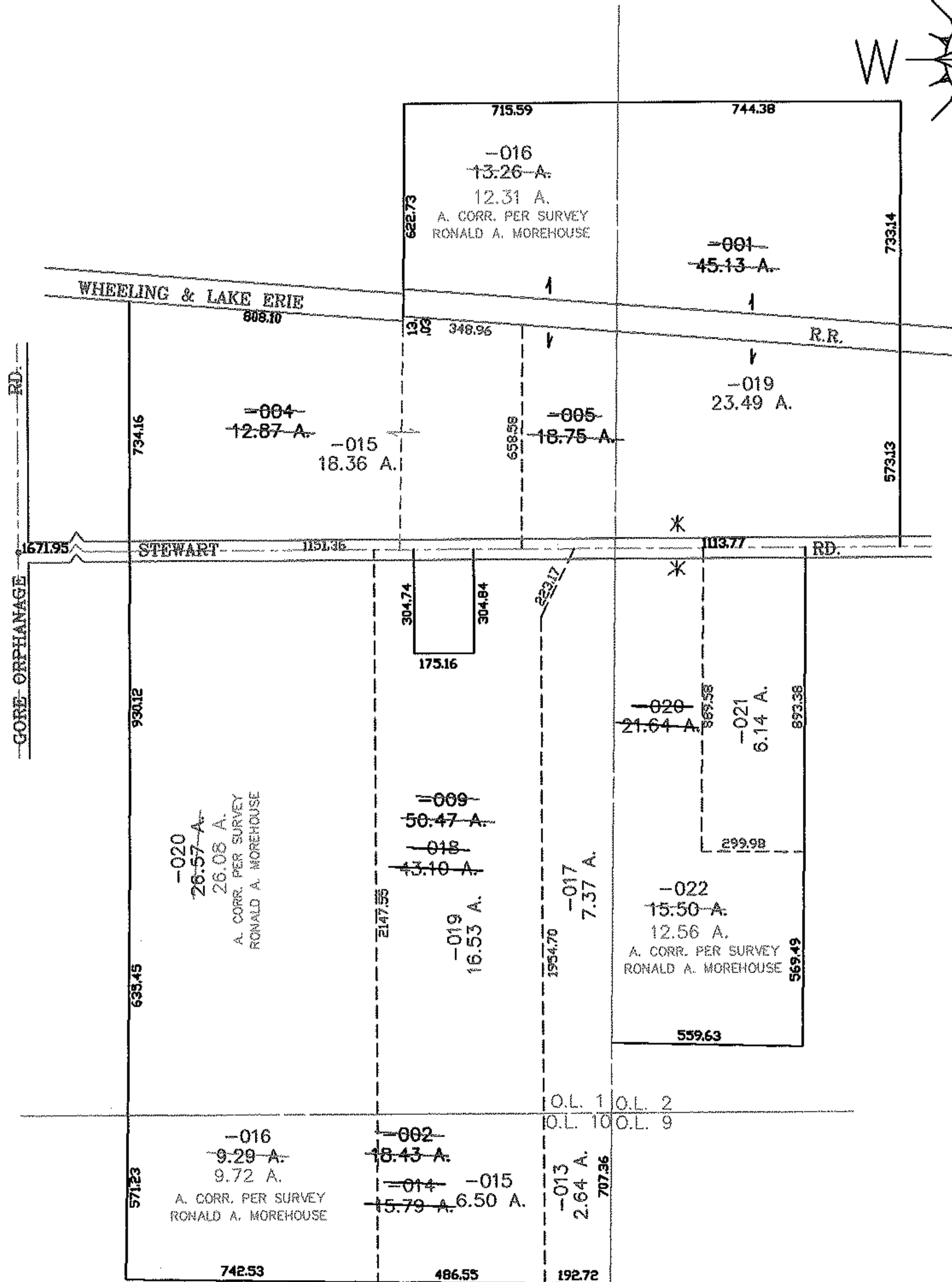
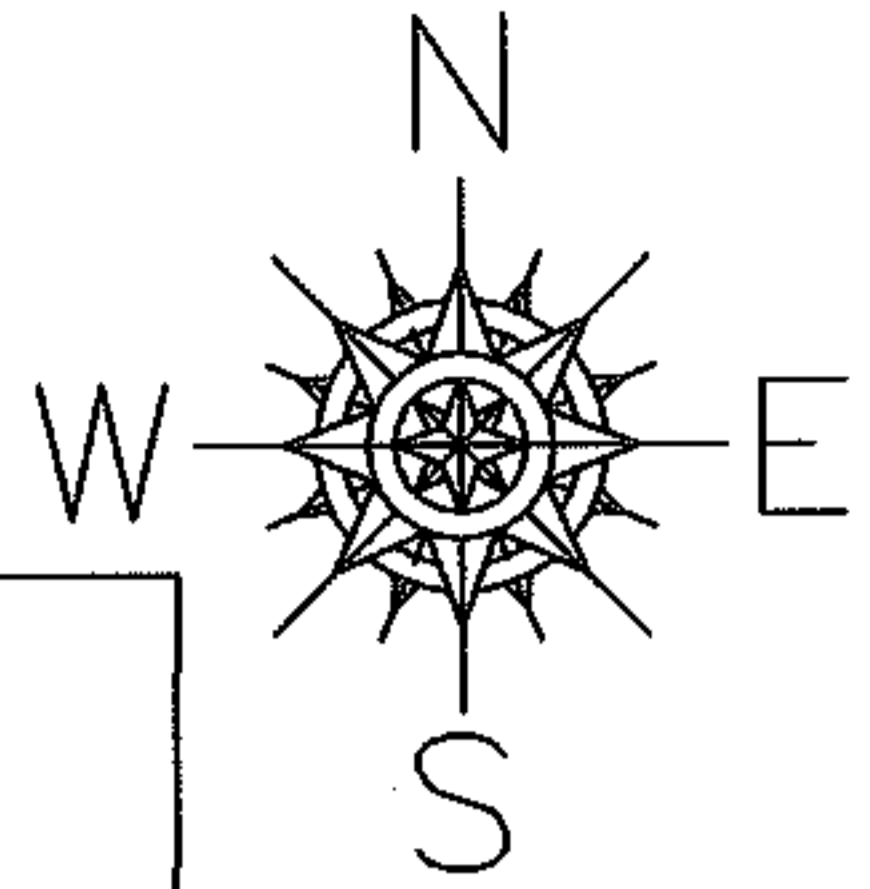
PARENT PARCEL: 20-03-001-000-004, -005 20-03-002-000-001, 20-03-010-000-002

CHILD PARCEL: 20-03-001-000-015 thru -020 20-03-002-000-019 thru -022 **

STARTING POINT: CENTERLINE OF GORE ORPHANAGE RD. & STEWART RD.

NO. 01668

*20-03-010-000-015,-016



SPLITS/DEEDS PROCESSED

LORAIN COUNTY TAX MAP DEPARTMENT
226 MIDDLE AVE. ELYRIA, OHIO

SURVEYED BY: RONALD A. MOREHOUSE
 CLOSURE: 0.01 : 10.000
 MAP PAGE(S): JAH
 APPROVED BY: XXX DATE: 5-25-04
 SCALE: 1" = 500 PRIOR INSTRUMENT: OR 332/387

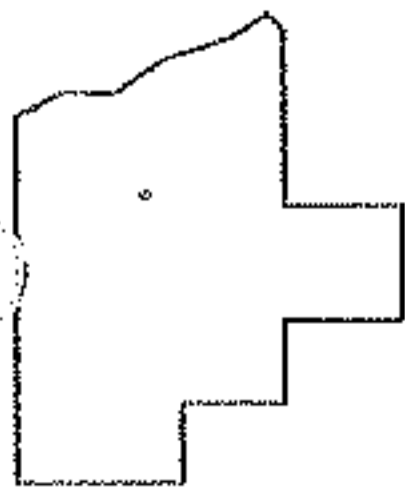
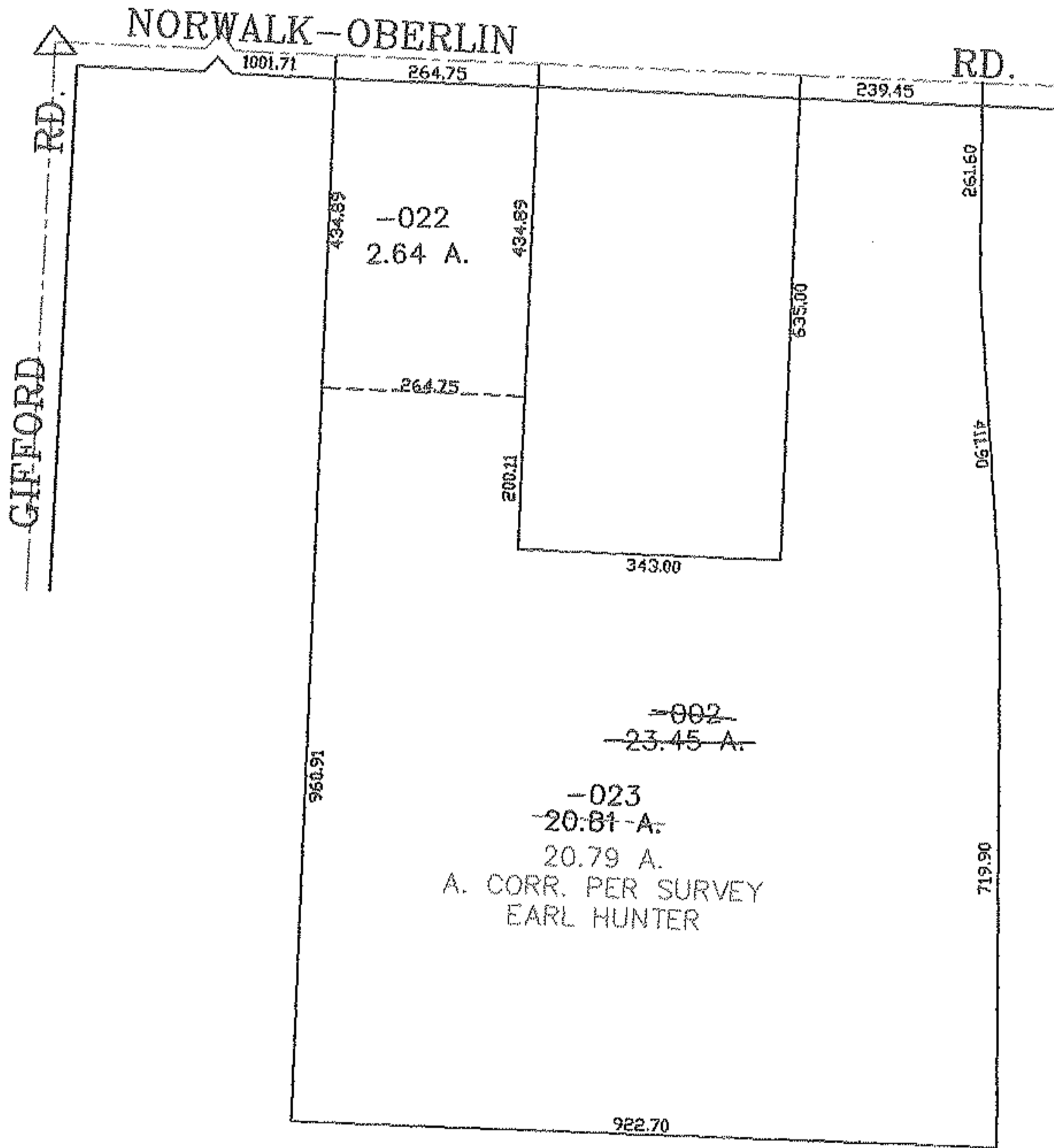

RASTER

PARENT PARCEL: 08-12-018-000-002

CHILD PARCEL: 08-12-018-000-022, -023

STARTING POINT: CENTERLINE OF GIFFORD RD. & NORWALK-OBERLIN RD.

NO. 01669



SPLITS/DEEDS PROCESSED

LORAIN COUNTY TAX MAP DEPARTMENT
226 MIDDLE AVE. ELYRIA, OHIO

SURVEYED BY: EARL HUNTER

CLOSURE: 0.01 : 10,000

MAP PAGE(S): 8-H

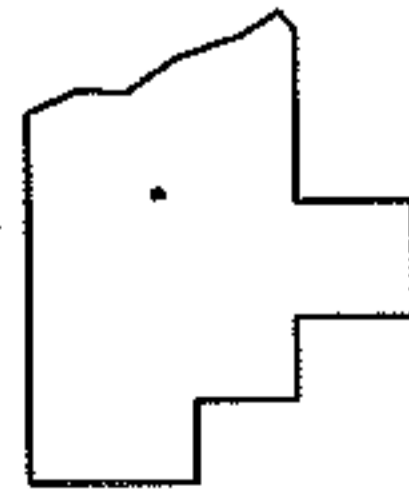
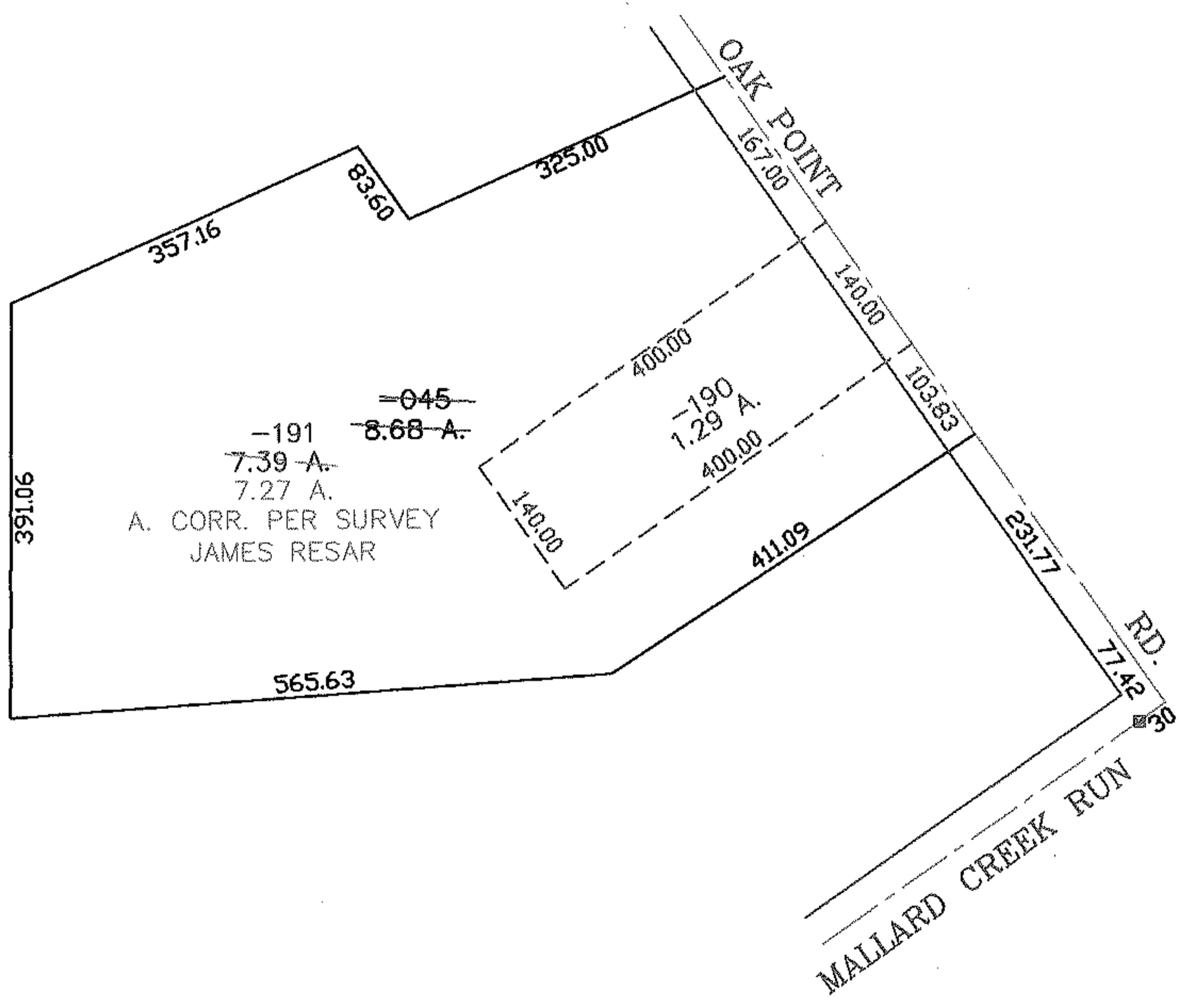

APPROVED BY: JAH DATE: 6-16-04

SCALE: 1" = 300 PRIOR INSTRUMENT: DV 1005/706

RASTER

PARENT PARCEL: 02-03-004-000-045
CHILD PARCEL: 02-03-004-000-190, -191
STARTING POINT: CENTERLINE OF MALLARD CREEK RUN & OAK POINT RD.

NO. 01670



SPLITS/DEEDS PROCESSED
LORAIN COUNTY TAX MAP DEPARTMENT
226 MIDDLE AVE. ELYRIA, OHIO

SURVEYED BY: JAMES A. RESAR
CLOSURE: 0.00 : 10.000
MAP PAGE(S): 02-03-004-A
APPROVED BY: JAH DATE: 5-26-04
SCALE: 1" = 200' PRIOR INSTRUMENT: OR 1410/1077

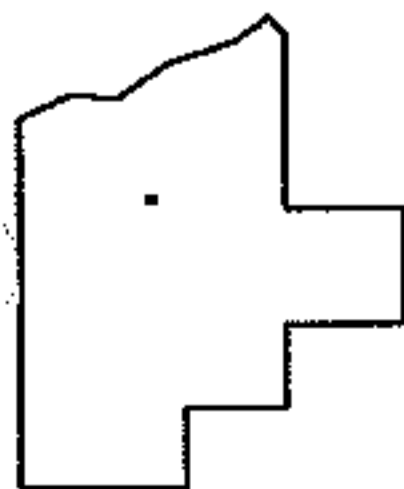
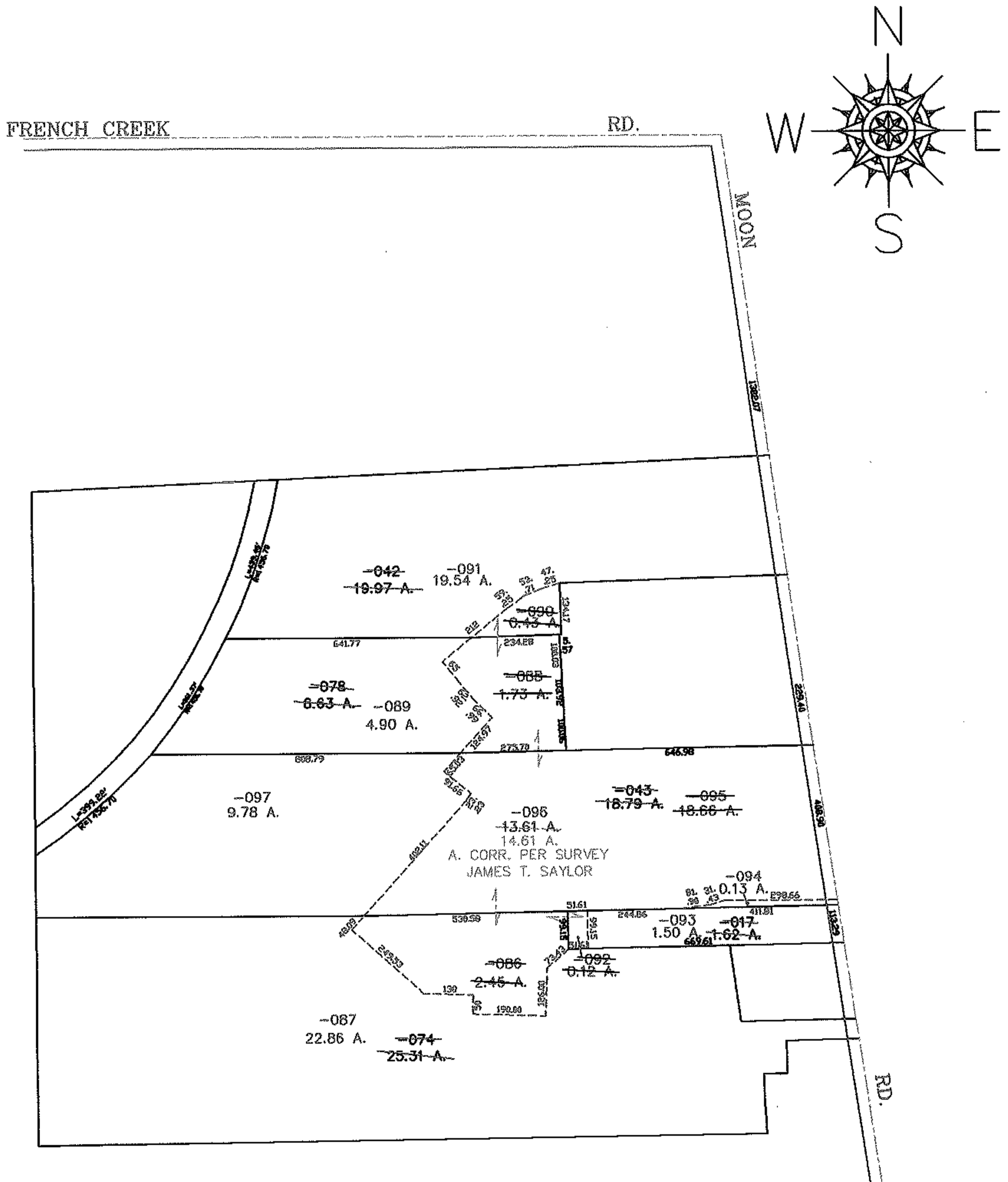
RASTER

PARENT PARCEL: 04-00-002-101-074, -078, -042, -017, -043

CHILD PARCEL: 04-00-002-101-086 THRU -097

STARTING POINT: CENTERLINE OF FRENCH CREEK RD. & MOON RD.

NO. 01671



SPLITS/DEEDS PROCESSED
LORAIN COUNTY TAX MAP DEPARTMENT
 226 MIDDLE AVE. ELYRIA, OHIO

SURVEYED BY: JAMES T. SAYLOR
 CLOSURE: 0.01 : 10.000
 MAP PAGE(S): 04-00-002-A, B
 APPROVED BY: JAH DATE: 5-26-04
 SCALE: 1" = 400' PRIOR INSTRUMENT: 19970865507

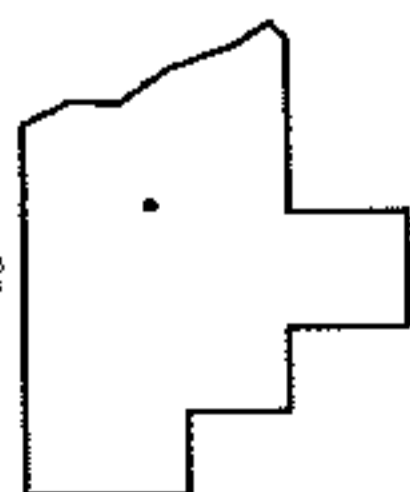
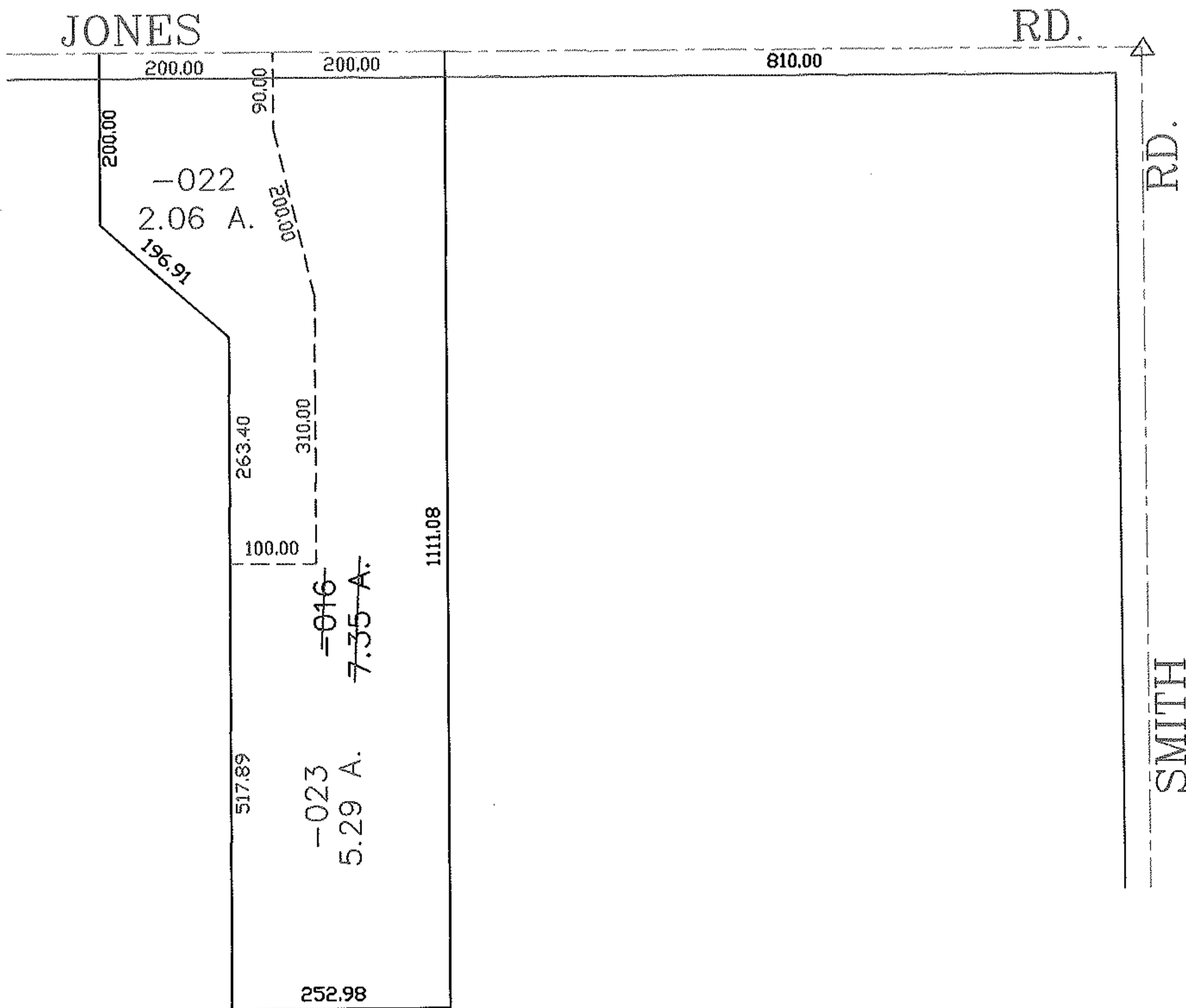

RASTER

PARENT PARCEL: 18-00-012-000-016

CHILD PARCEL: 18-00-012-000-022, -023

STARTING POINT: CENTERLINE OF JONES RD. & SMITH RD.

NO. 01672



SPLITS/DEEDS PROCESSED
LORAIN COUNTY TAX MAP DEPARTMENT
 226 MIDDLE AVE. ELYRIA, OHIO

SURVEYED BY: JAMES E. KENYON
 CLOSURE: 0.00 : 10.000
 MAP PAGE(S): 18-00-012-B
 APPROVED BY: JAH DATE: 6-1-04
 SCALE: 1" = 200' PRIOR INSTRUMENT: 20000688700

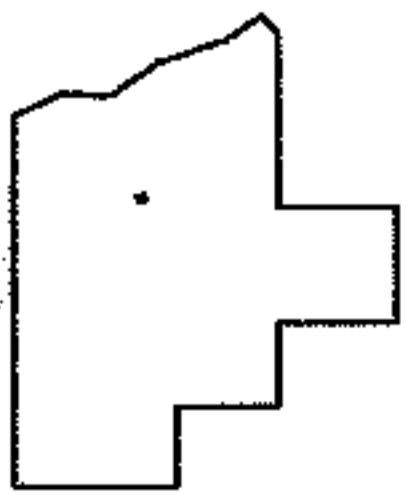
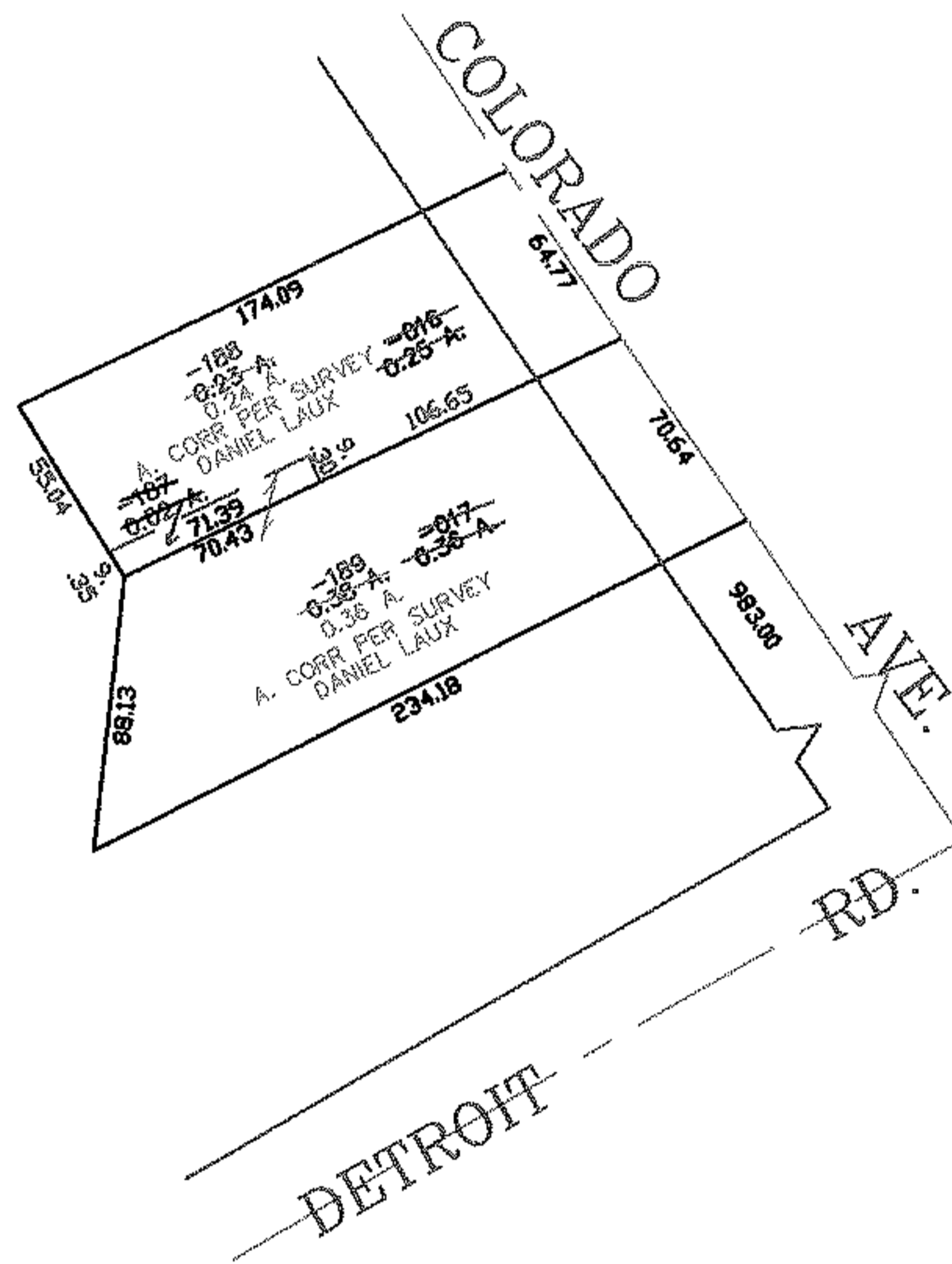

RASTER

PARENT PARCEL: 04-00-010-113-016, -017

CHILD PARCEL: 04-00-010-113-187 THRU -189

STARTING POINT: CENTERLINE OF DETROIT RD. & COLORADO AVE.

NO. 01673



SPLITS/DEEDS PROCESSED

LORAIN COUNTY TAX MAP DEPARTMENT
226 MIDDLE AVE. ELYRIA, OHIO

SURVEYED BY: DANIEL LAUX
CLOSURE: 0.00 : 10.000
MAP PAGE(S): 04-00-010-F
APPROVED BY: JAH DATE: 6-11-04
SCALE: 1" = 100 PRIOR INSTRUMENT: 20030931786

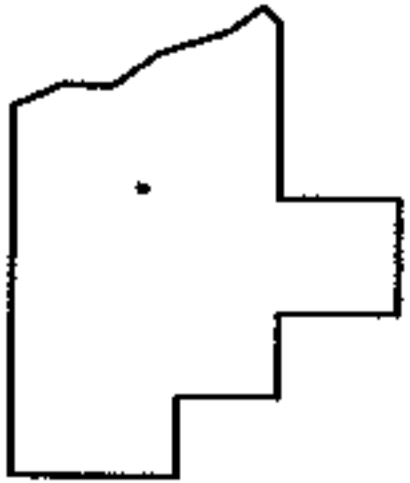
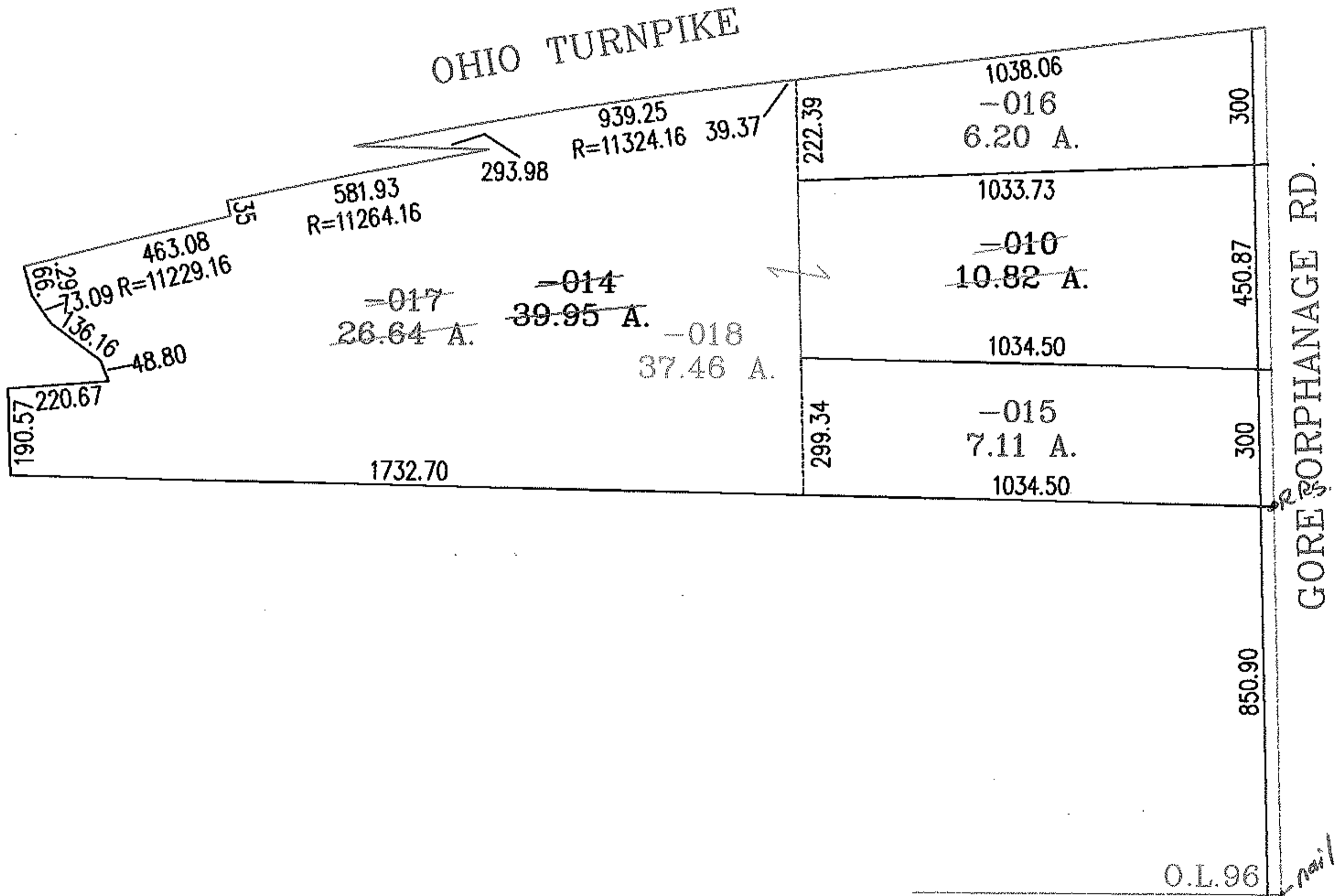

RASTER

PARENT PARCEL: 08-00-096-000-014,-010

CHILD PARCEL: 08-00-096-000-015 THRU -018

NO. 01674

STARTING POINT: INTERSECTION OF SOUTHEAST CORNER OF O.L.96 AND C/L OF GORE ORPHANAGE RD.



SPLITS/DEEDS PROCESSED
 LORAIN COUNTY TAX MAP DEPARTMENT
 226 MIDDLE AVE. ELYRIA, OHIO

SURVEYED BY: CHARLES P. WARYU
 CLOSURE: .03:10.000
 MAP PAGE(S): 8-A
 APPROVED BY: RRM DATE: 6-14-04
 SCALE: 1" = 400 PRIOR INSTRUMENT: 20000684073

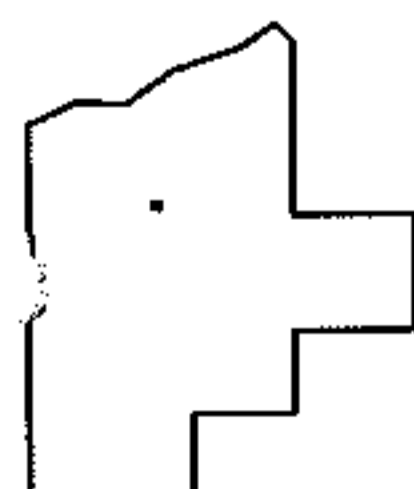

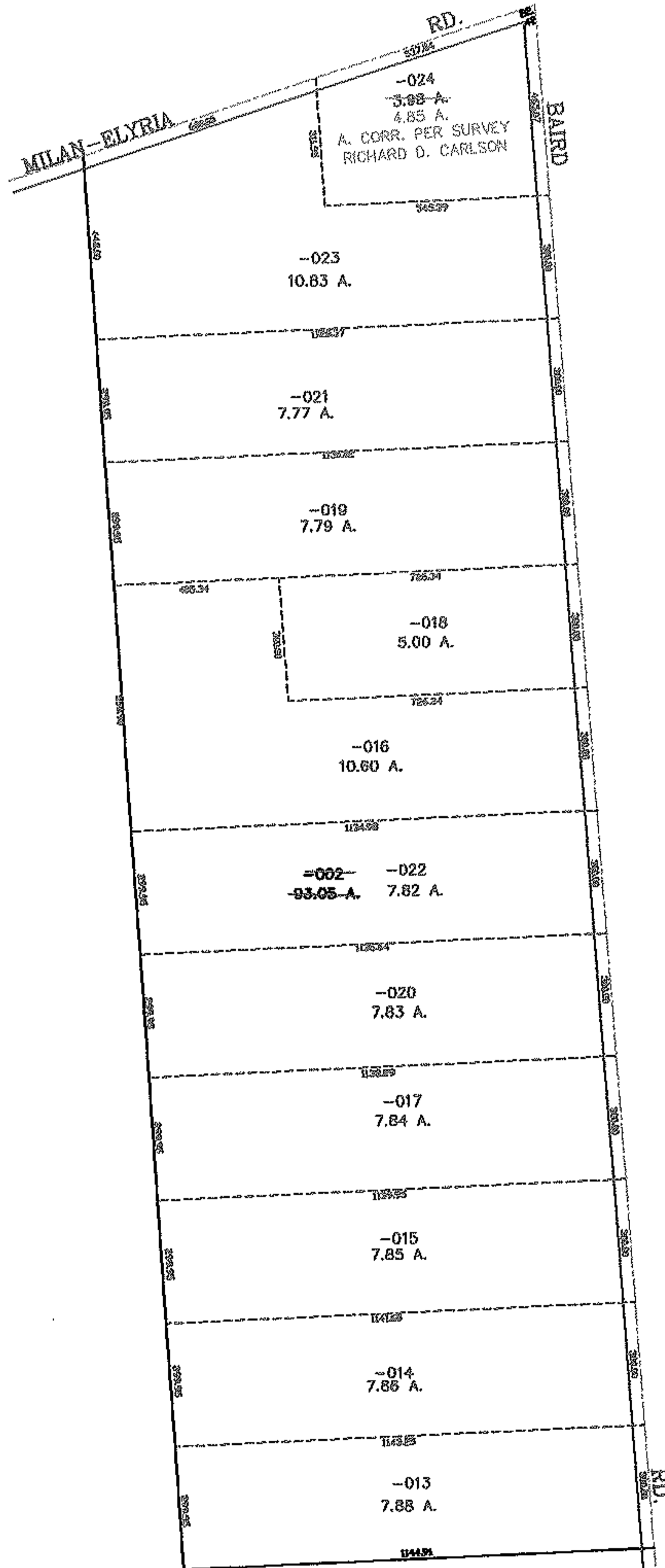
RASTER

PARENT PARCEL: 08-00-099-000-002

CHILD PARCEL: 08-00-099-000-013 THRU -024

STARTING POINT: CENTERLINE OF MILAN-ELYRIA RD. & BAIRD RD.

NO. 01675



SPLITS/DEEDS PROCESSED

LORAIN COUNTY TAX MAP DEPARTMENT
226 MIDDLE AVE. ELYRIA, OHIO

SURVEYED BY: RICHARD D. CARLSON

CLOSURE: 0.00 : 10.000

MAP PAGE(S): 08-00-099-A

APPROVED BY: JAH DATE: 6-7-04

SCALE: 1" = 500 PRIOR INSTRUMENT: 20040979942


RASTER

PARENT PARCEL: 06-25-018-106-048

CHILD PARCEL: 06-25-018-106-052, -053

STARTING POINT: SIDELINE OF BELLFIELD AVE. & S/L 11

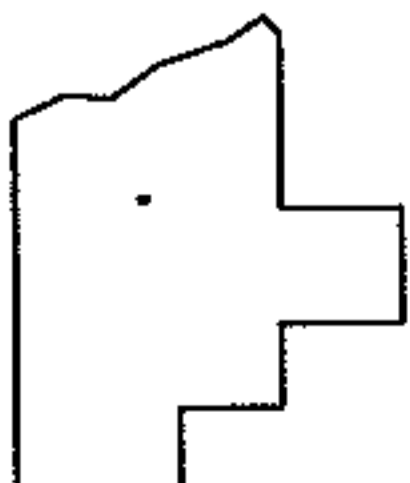
NO. 01676



BELLFIELD PARK ALLOT.
VOL. 8 PG 35

	122.00	
40.00	11 -052	40.00
	122.00 -048	
40.00	10 -053	40.00
	122.00	

BELLFIELD AVE.



SPLITS/DEEDS PROCESSED

LORAIN COUNTY TAX MAP DEPARTMENT
226 MIDDLE AVE. ELYRIA, OHIO

SURVEYED BY: RICHARD D. CARLSON

CLOSURE: 0.00 : 10.000

MAP PAGE(S): 6-105

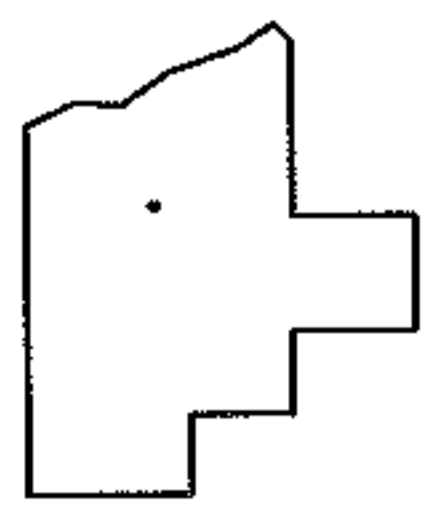
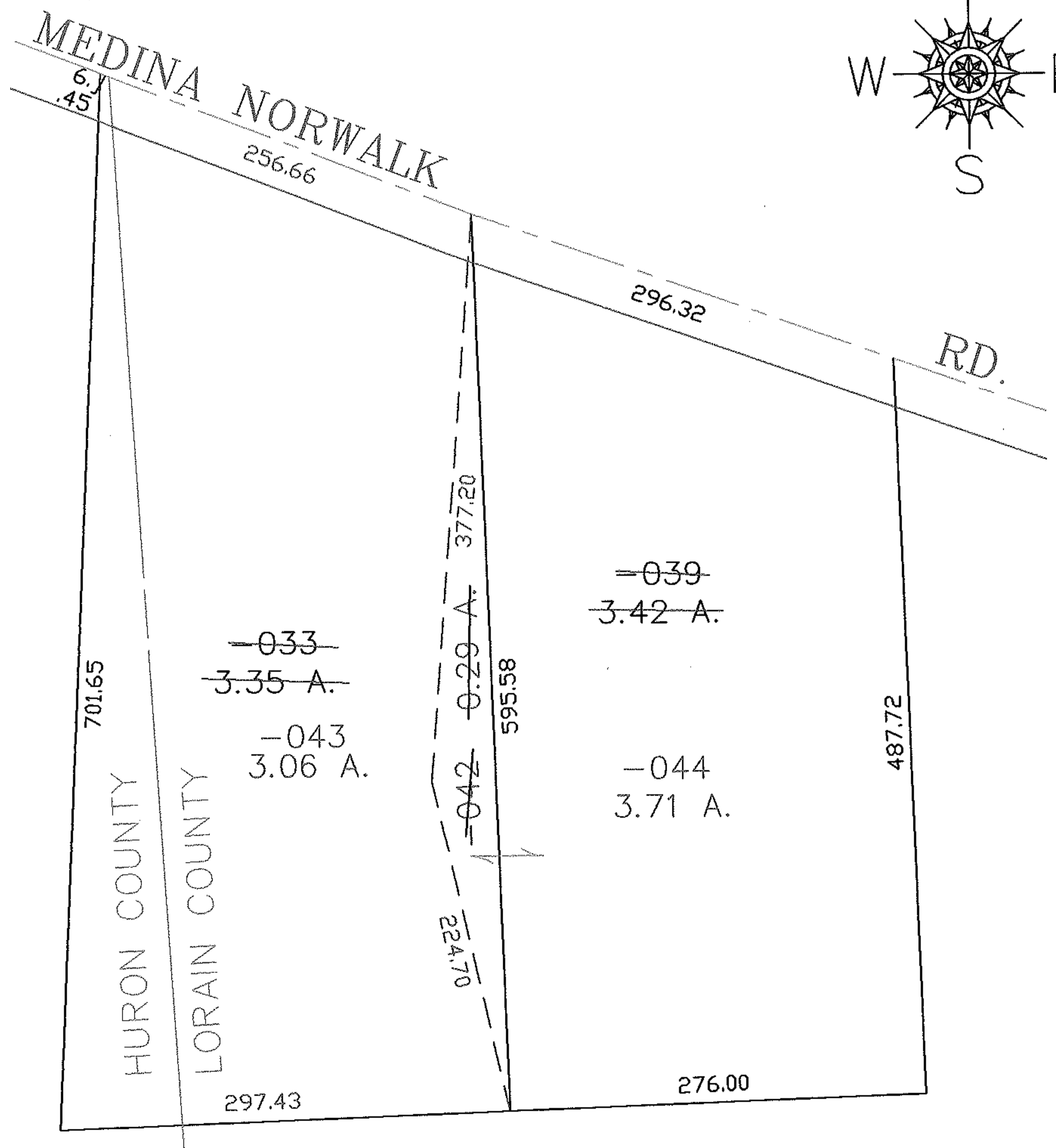

APPROVED BY: JAH DATE: 6-8-04

SCALE: 1" = 100 PRIOR INSTRUMENT: VL 8 PG 35

RASTER

PARENT PARCEL: 17-20-017000-033
CHILD PARCEL: 17-20-017-000-042 THRU -044
STARTING POINT: CENTERLINE OF MEDINA NORWALK RD. & O.L. 17

NO. 01677



SPLITS/DEEDS PROCESSED

LORAIN COUNTY TAX MAP DEPARTMENT
226 MIDDLE AVE. ELYRIA, OHIO

SURVEYED BY:	THOMAS M. SNEZEK
CLOSURE:	0.00 : 10,000
MAP PAGE(S):	17-20-017-B
APPROVED BY:	JAH DATE: 6-9-04
SCALE:	1" = 100 PRIOR INSTRUMENT: 20030910432

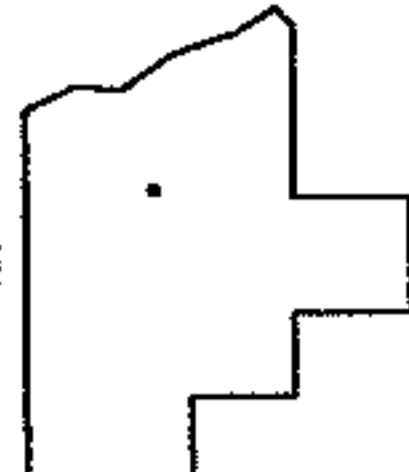
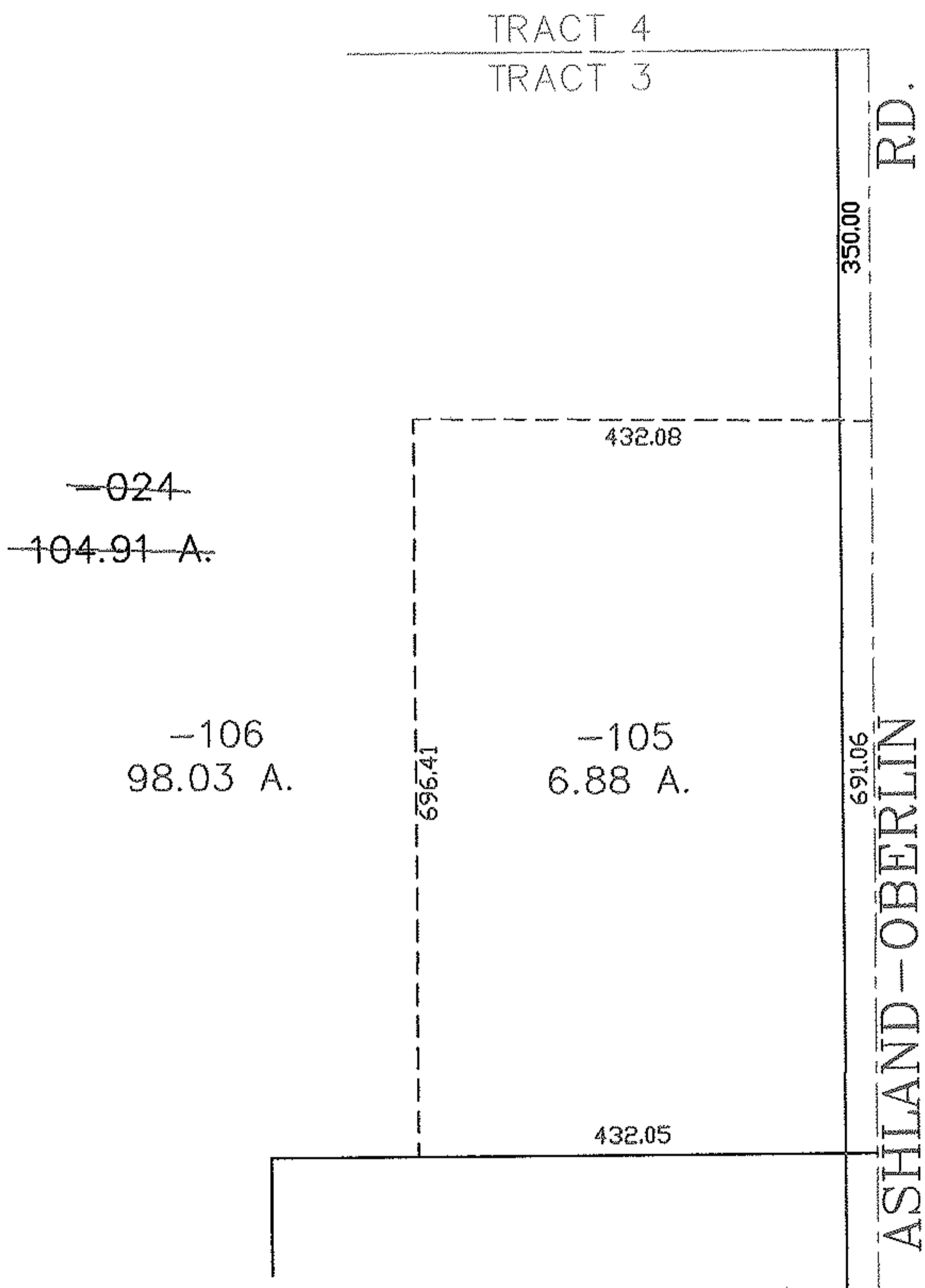

RASTER

PARENT PARCEL: 21-03-000-000-024

CHILD PARCEL: 21-03-000-000-105, -106

STARTING POINT: CENTERLINE OF ASHLAND-OBERLIN RD. & TRACT 3

NO. 01678



SPLITS/DEEDS PROCESSED
LORAIN COUNTY TAX MAP DEPARTMENT
226 MIDDLE AVE. ELYRIA, OHIO

SURVEYED BY: THOMAS M. SNEZEK
 CLOSURE: 0.00 : 10.000
 MAP PAGE(S): 21-F
 APPROVED BY: JAH DATE: 6-10-04
 SCALE: 1" = 200 PRIOR INSTRUMENT: 20020870236

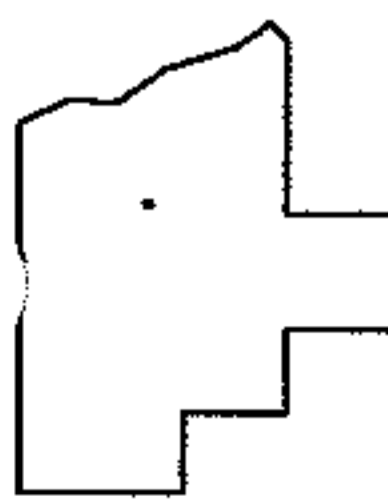
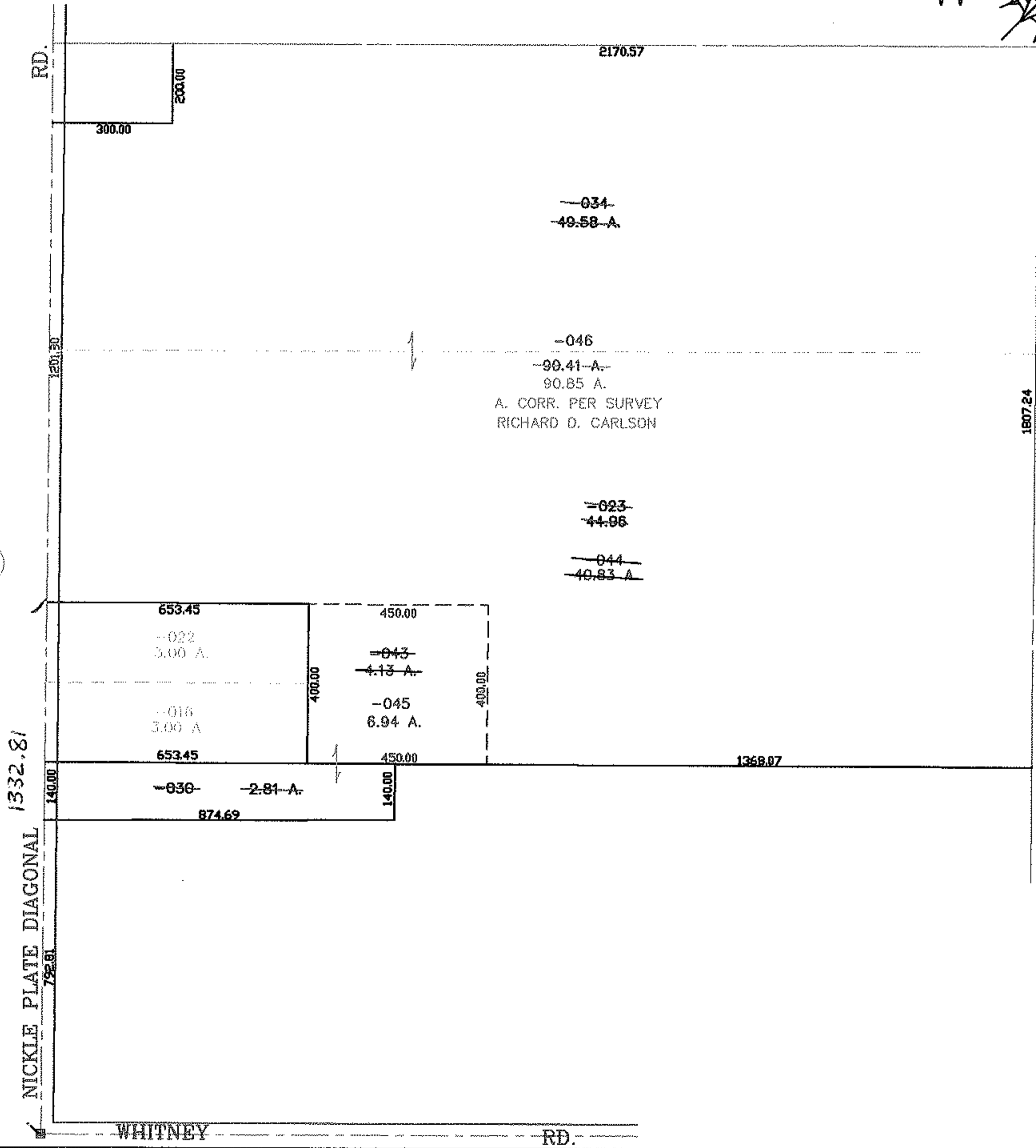

RASTER

NO. 01679

PARENT PARCEL: 15-00-062-000-023, -030, -034

CHILD PARCEL: 1500-062-000-043 THRU -046

STARTING POINT: CENTERLINE OF NICKLE PLATE DIAGONAL RD. & WHITNEY RD.



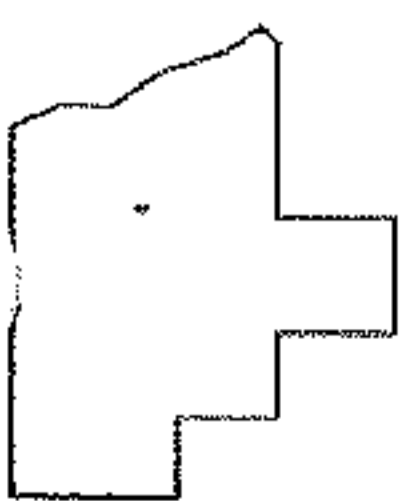
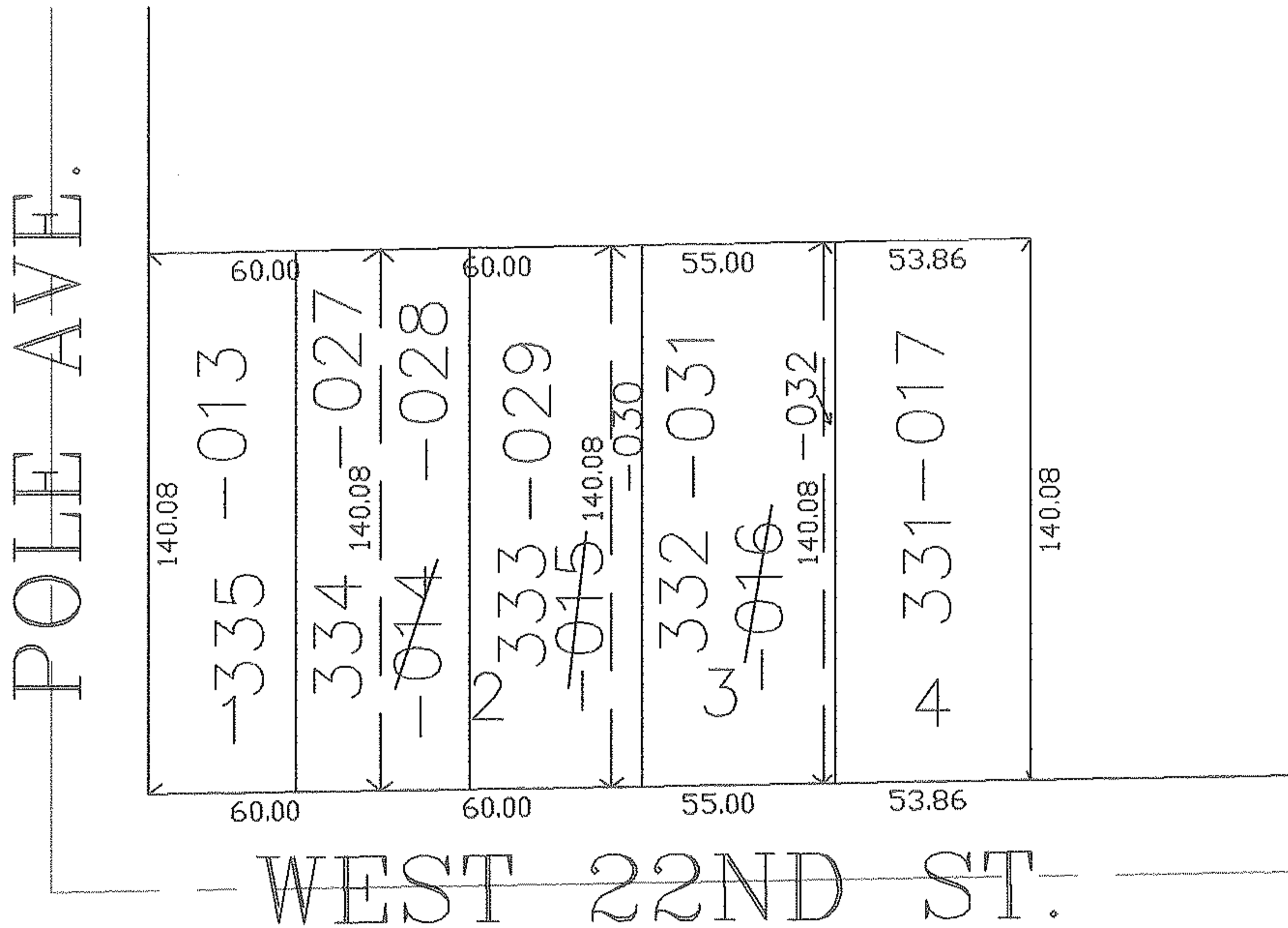

SPLITS/DEEDS PROCESSED
LORAIN COUNTY TAX MAP DEPARTMENT
 226 MIDDLE AVE. ELYRIA, OHIO

SURVEYED BY: RICHARD D. CARLSON
 CLOSURE: 0.00 : 10,000
 MAP PAGE(S): 15-E
 APPROVED BY: JAH DATE: 6-14-04
 SCALE: 1" = 400 PRIOR INSTRUMENT: OR 1167/8

RASTER

PARENT PARCEL: 02-02-025-121-013 THRU -017
CHILD PARCEL: 02-02-025-121-027 THRU -032
STARTING POINT: SIDELINE OF POLE AVE. & WEST 22ND ST.

NO. 01680



SPLITS/DEEDS PROCESSED

LORAIN COUNTY TAX MAP DEPARTMENT
226 MIDDLE AVE. ELYRIA, OHIO

SURVEYED BY: CARL R. ANDERSON

CLOSURE: 0.00 : 10.000

MAP PAGE(S): 02-02-025-A

APPROVED BY: JAH DATE: 6-14-04

SCALE: 1" = 100 PRIOR INSTRUMENT: PL 4 PG 17

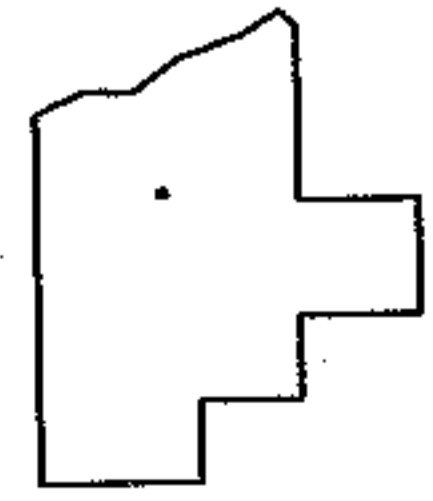
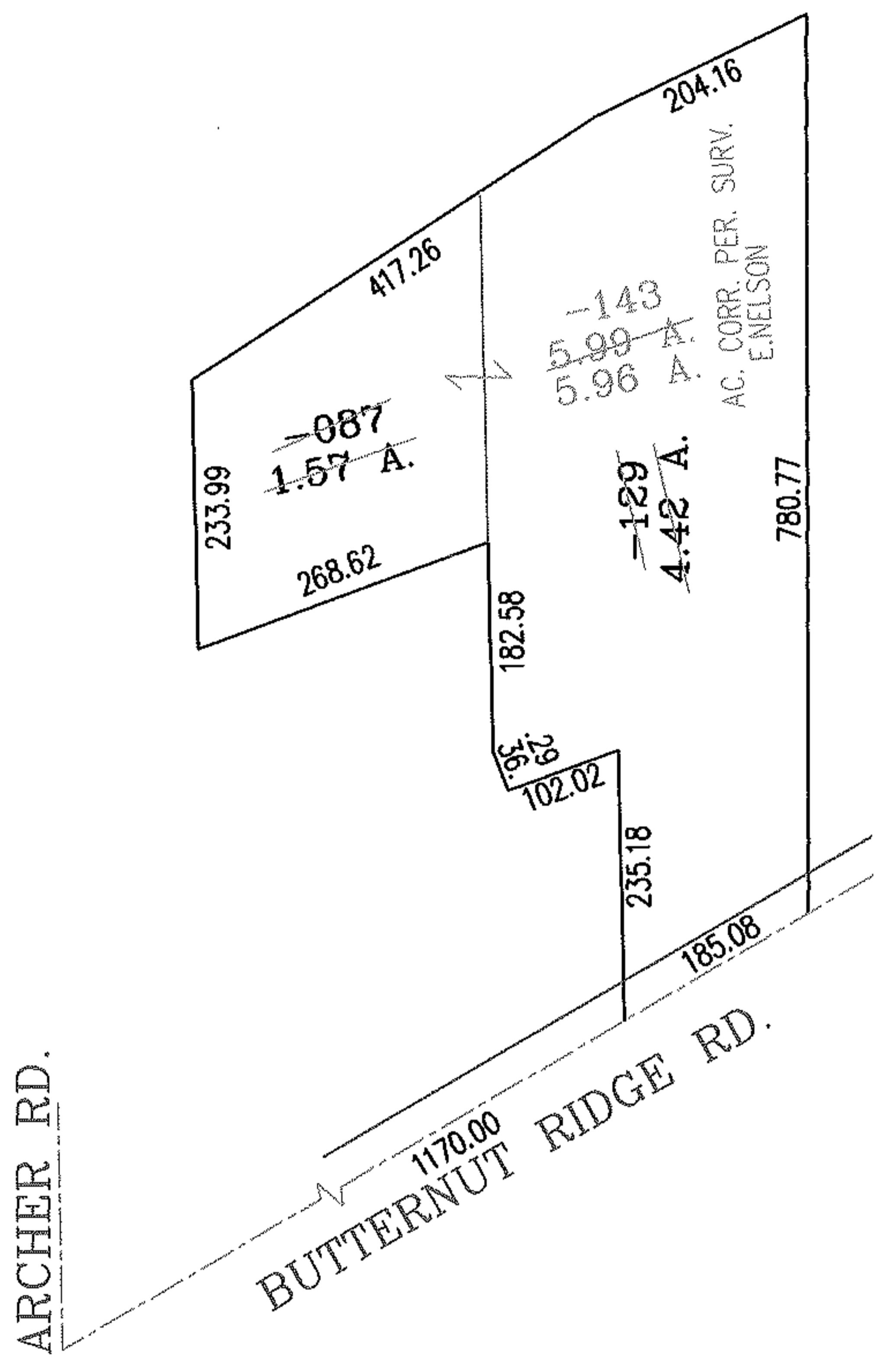

RASTER

PARENT PARCEL: 11-00-070-000-087,-129

CHILD PARCEL: 11-00-070-000-143

NO. 01681

STARTING POINT: INTERSECTION OF C/L OF C/L OF ARCHER RD. AND C/L OF BUTTERNUT RIDGE RD.



SPLITS/DEEDS PROCESSED
 LORAIN COUNTY TAX MAP DEPARTMENT
 226 MIDDLE AVE. ELYRIA, OHIO

SURVEYED BY: ERIC J. NELSON
 CLOSURE: .01:10,000
 MAP PAGE(S): 11-00-070
 APPROVED BY: RRM DATE: 6-11-04
 SCALE: 1" = 200' PRIOR INSTRUMENT: OR 960/867


FASTER

PARENT PARCEL: 04-00-017-103-038, -107

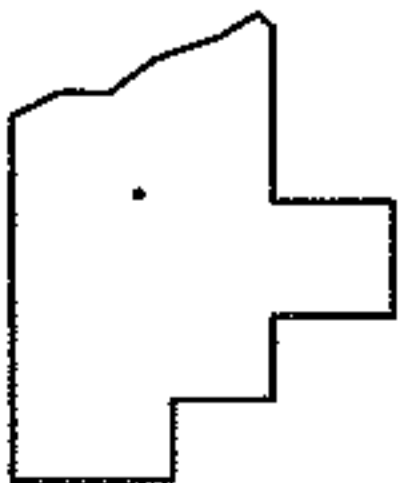
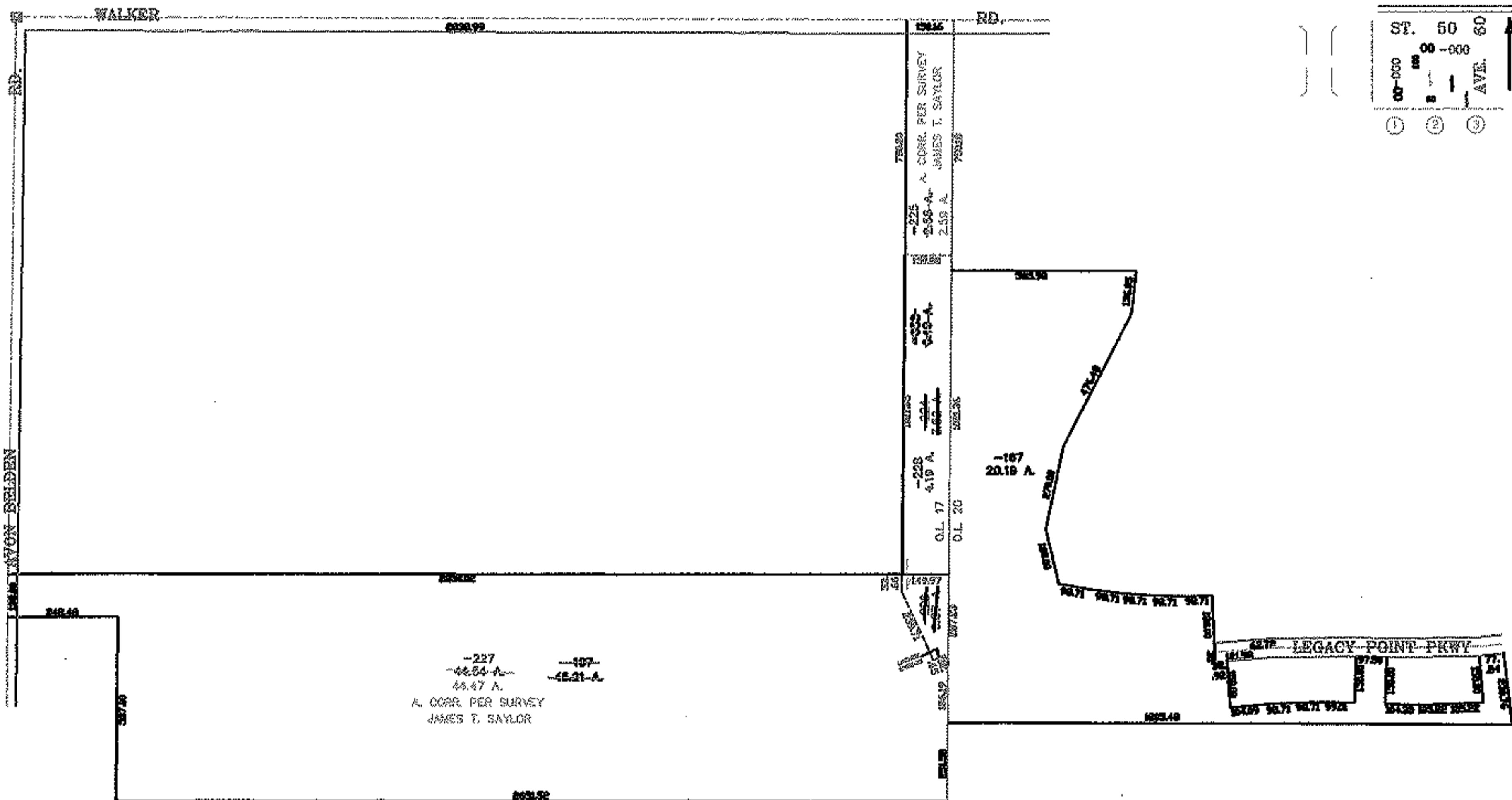
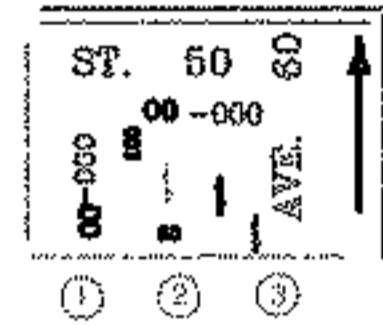
CHILD PARCEL: 04-00-017-103-224 THRU -228

STARTING POINT: CENTERLINE OF WALKER RD. & AVON BELDEN RD.

NO. 01682



PLOT 1" = 100'



SPLITS/DEEDS PROCESSED

LORAIN COUNTY TAX MAP DEPARTMENT
226 MIDDLE AVE. ELYRIA, OHIO

SURVEYED BY: JAMES T. SAYLOR

CLOSURE: 0.00 : 10,000

MAP PAGE(S): 04-00-017-D

APPROVED BY: JAH DATE: 6-22-04

SCALE: 1" = 700 PRIOR INSTRUMENT: 20000671296

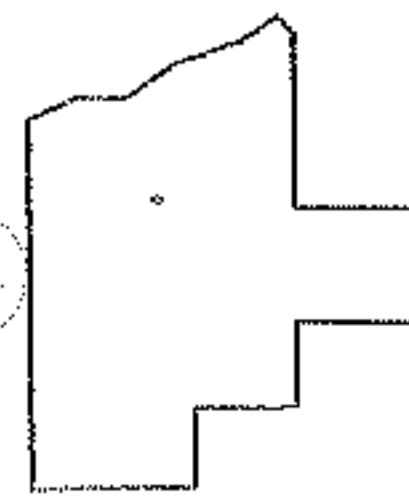
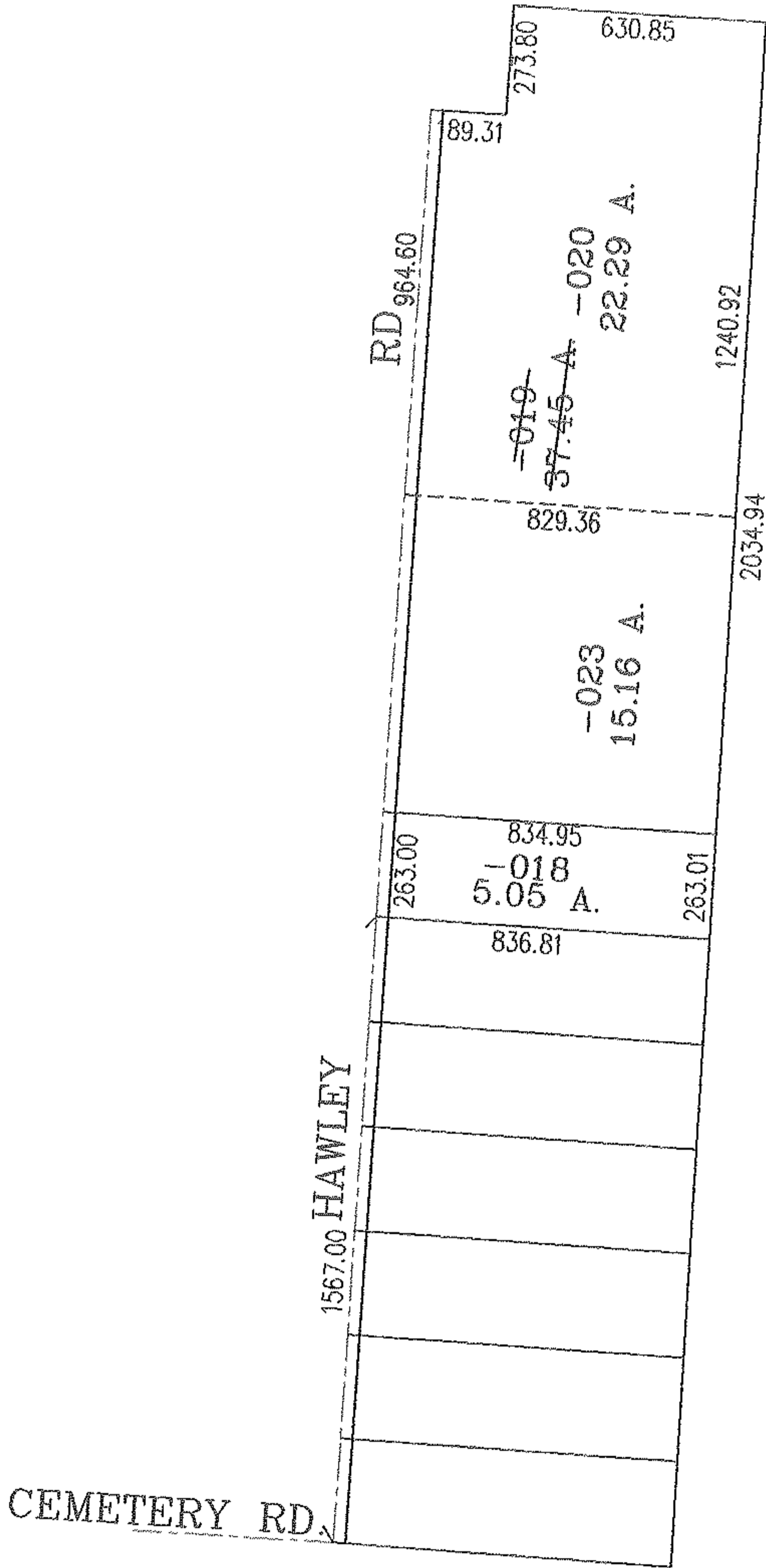

RASTER

PARENT PARCEL: 18-00-010-000-019

CHILD PARCEL: 18-00-010-000-020, -021

STARTING POINT: INTERSECTION OF C/L OF CEMETERY RD. AND C/L OF HAWLEY RD.

NO. 01683



LORAIN COUNTY TAX MAP DEPARTMENT
226 MIDDLE AVE. ELYRIA, OHIO

SURVEYED BY: THOMAS A. SIMON

CLOSURE: .01:10.000

MAP PAGE(S): 18-00-010-A

APPROVED BY: JAH DATE: 6-16-04

SCALE: 1" = 500 PRIOR INSTRUMENT: 200006664964


RASTER

PARENT PARCEL: 08-00-100-000-006, 08-00-101-000-002

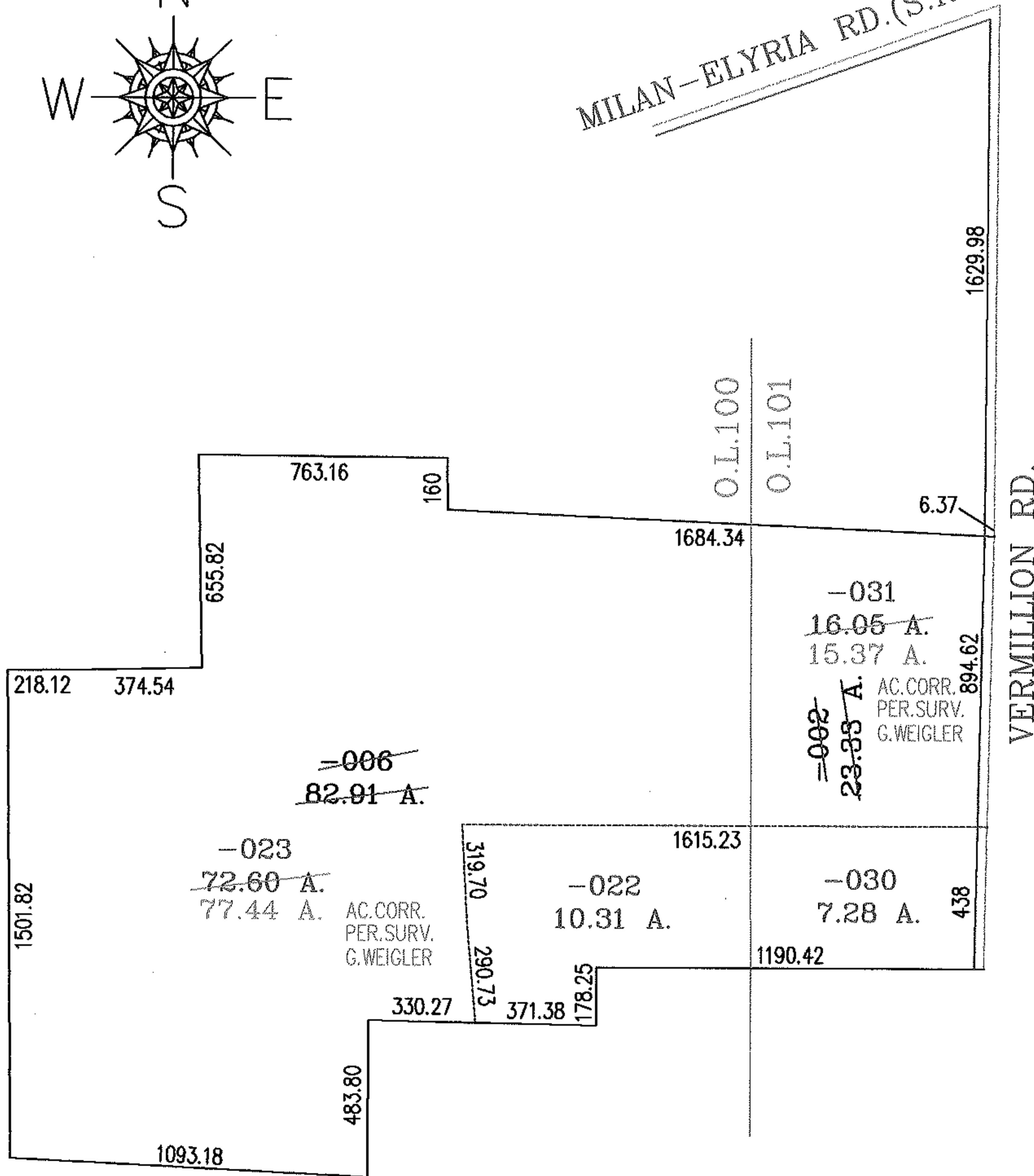
CHILD PARCEL: 08-00-100-000-022, -023, 08-00-101-000-030, -031

STARTING POINT: INTERSECTION OF C/L OF SR. 113 AND C/L OF VERMILLION RD.

NO. 01684



MILAN-ELYRIA RD. (S.R. 113)



SPLITS/DEEDS PROCESSED

LORAIN COUNTY TAX MAP DEPARTMENT
226 MIDDLE AVE. ELYRIA, OHIO

SURVEYED BY: GARY E. WEIGLER
 CLOSURE: .01:10.000
 MAP PAGE(S): 8-B,8-C
 APPROVED BY: RRM DATE: 6-29-04
 SCALE: 1" = 500 PRIOR INSTRUMENT: DV 1219/438

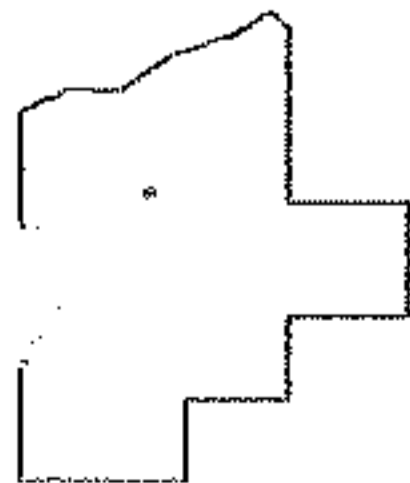
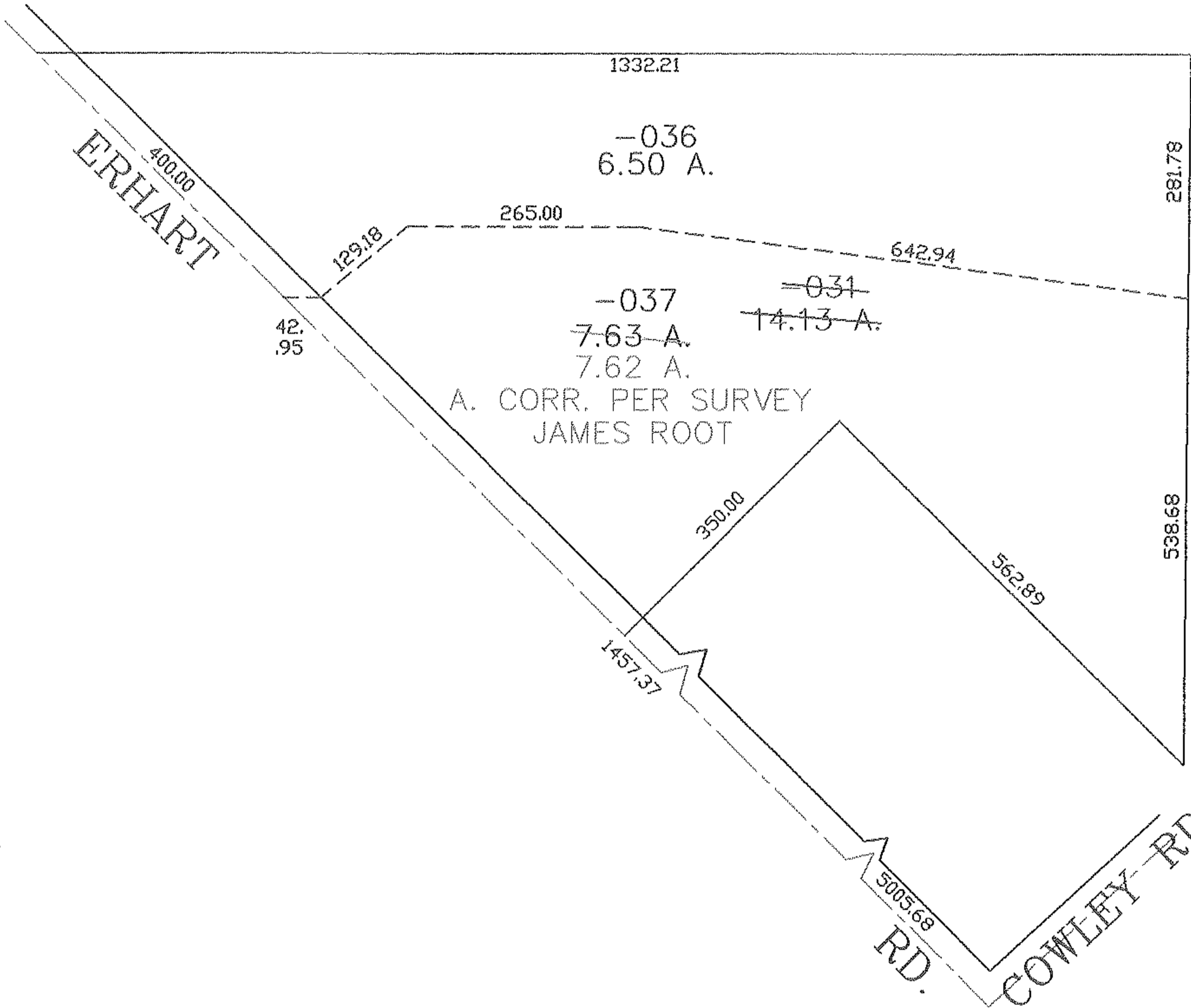

RASTER

PARENT PARCEL: 16-00-073-000-031

CHILD PARCEL: 16-00-073-000-036, -037

STARTING POINT: CENTERLINE OF ERHART RD. & COWLEY RD.

NO. 01685



SPLITS/DEEDS PROCESSED

LORAIN COUNTY TAX MAP DEPARTMENT
226 MIDDLE AVE. ELYRIA, OHIO

SURVEYED BY: JAMES ROOT

CLOSURE: 0.00 : 10.000

MAP PAGE(S): 16-00-073-A

APPROVED BY: JAH DATE: 6-21-04

SCALE: 1" = 200' PRIOR INSTRUMENT: DV 219/533

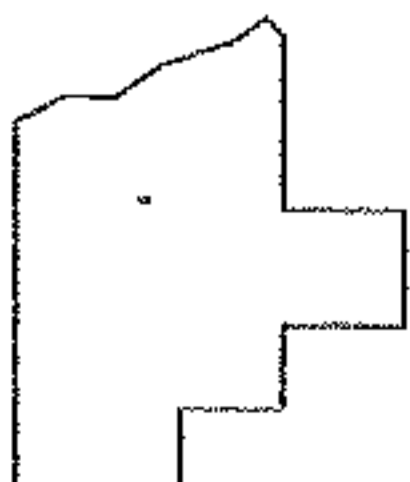
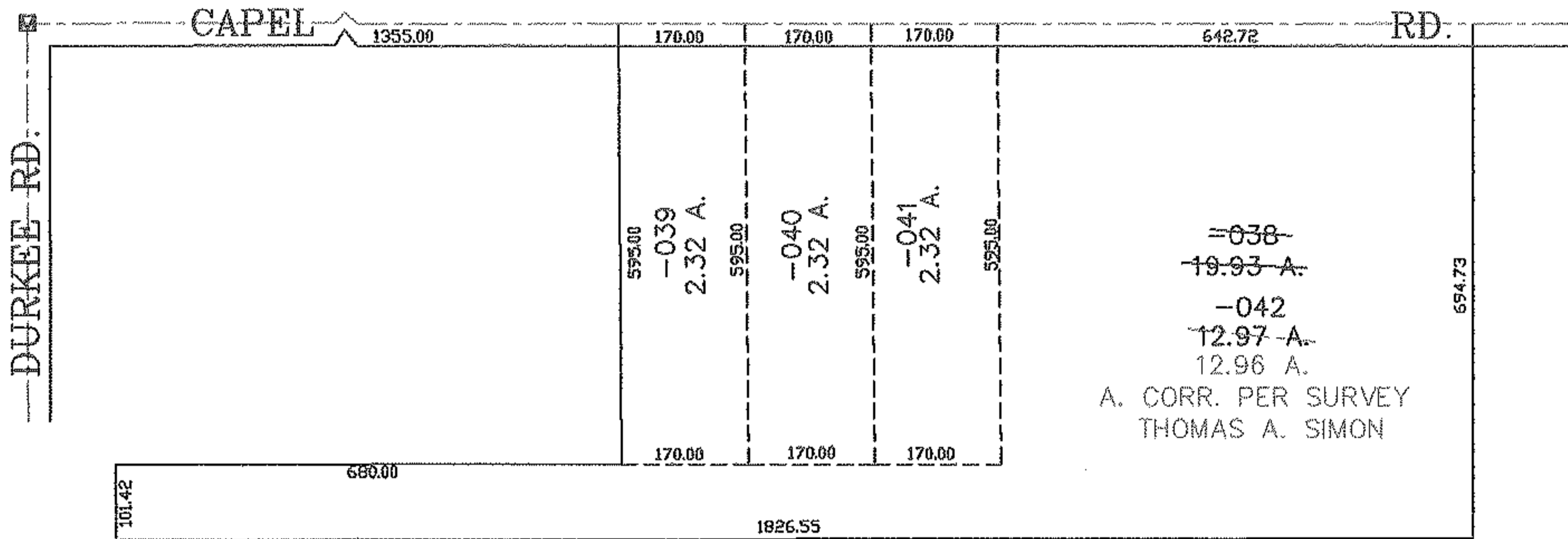

RASTER

PARENT PARCEL: 11-00-078-000-038

CHILD PARCEL: 11-00-078-000-039 THRU -042

STARTING POINT: CENTERLINE OF DURKEE RD. & CAPEL RD.

NO. 01686



SPLITS/DEEDS PROCESSED
 LORAIN COUNTY TAX MAP DEPARTMENT
 226 MIDDLE AVE. ELYRIA, OHIO

SURVEYED BY: THOMAS A. SIMON
 CLOSURE: 0.00 : 10.000
 MAP PAGE(S): 11-00-078-B
 APPROVED BY: JAH DATE: 6-23-04
 SCALE: 1" = 300 PRIOR INSTRUMENT: 20040006545

RASTER

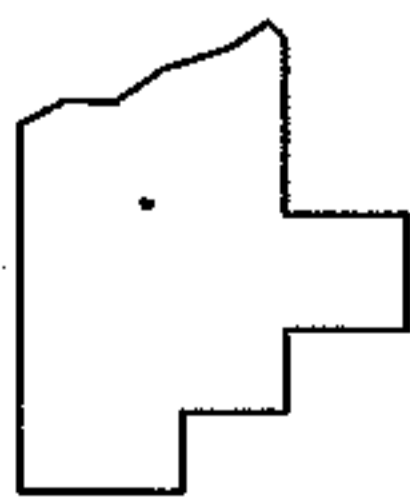
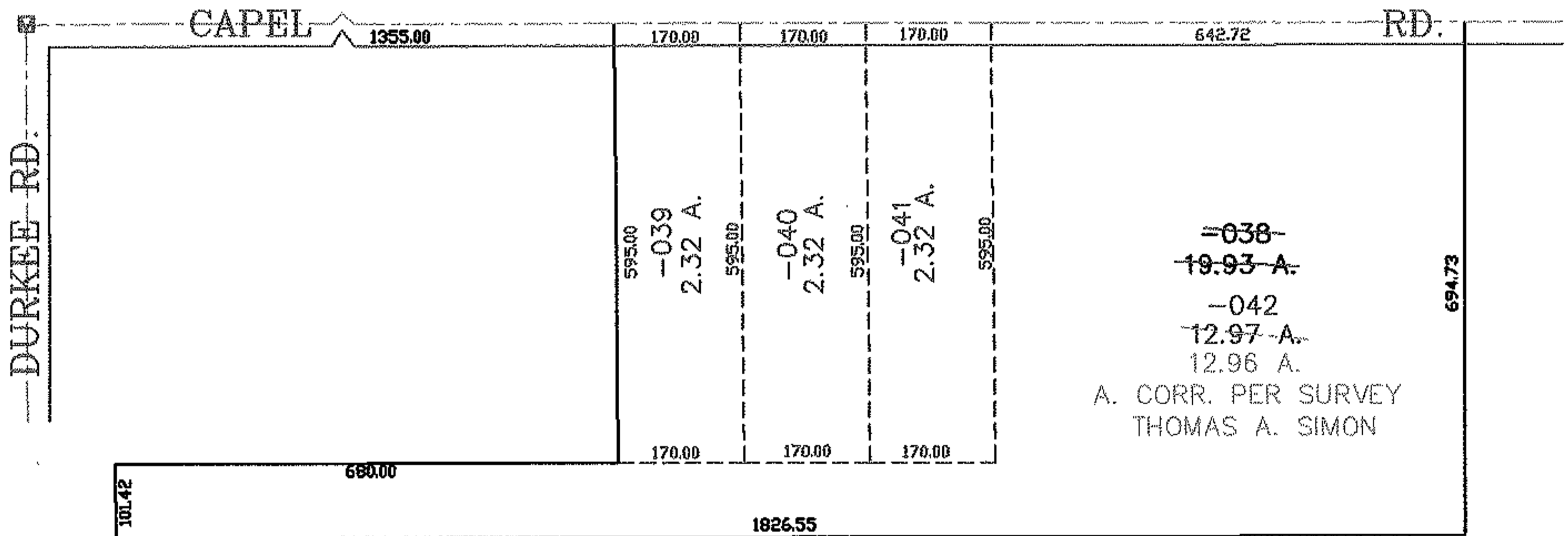
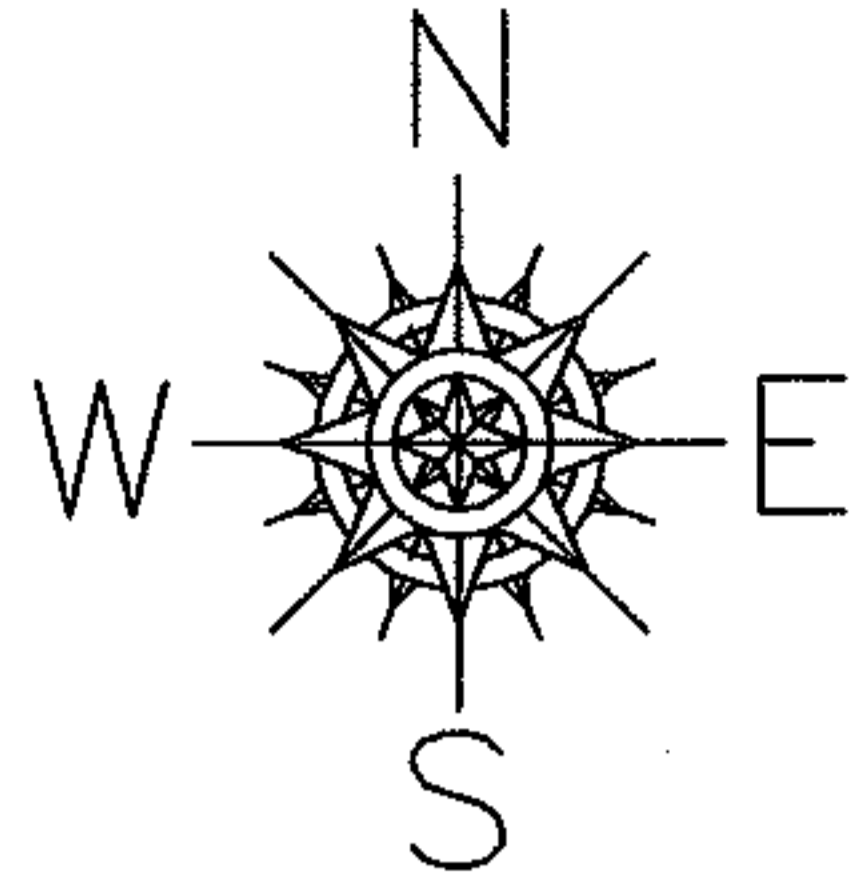
PARENT PARCEL: 11-00-078-000-038

CHILD PARCEL: 11-00-078-000-039 THRU -042

STARTING POINT: CENTERLINE OF DURKEE RD. & CAPEL RD.

NO. 01686

COPY



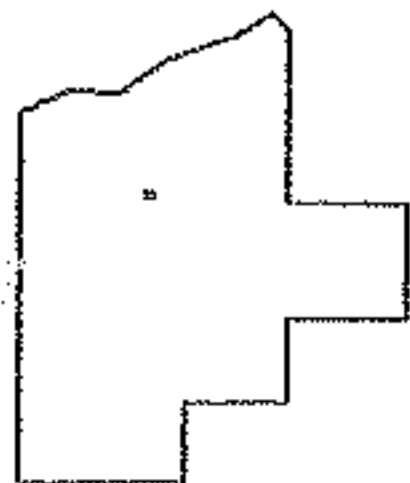
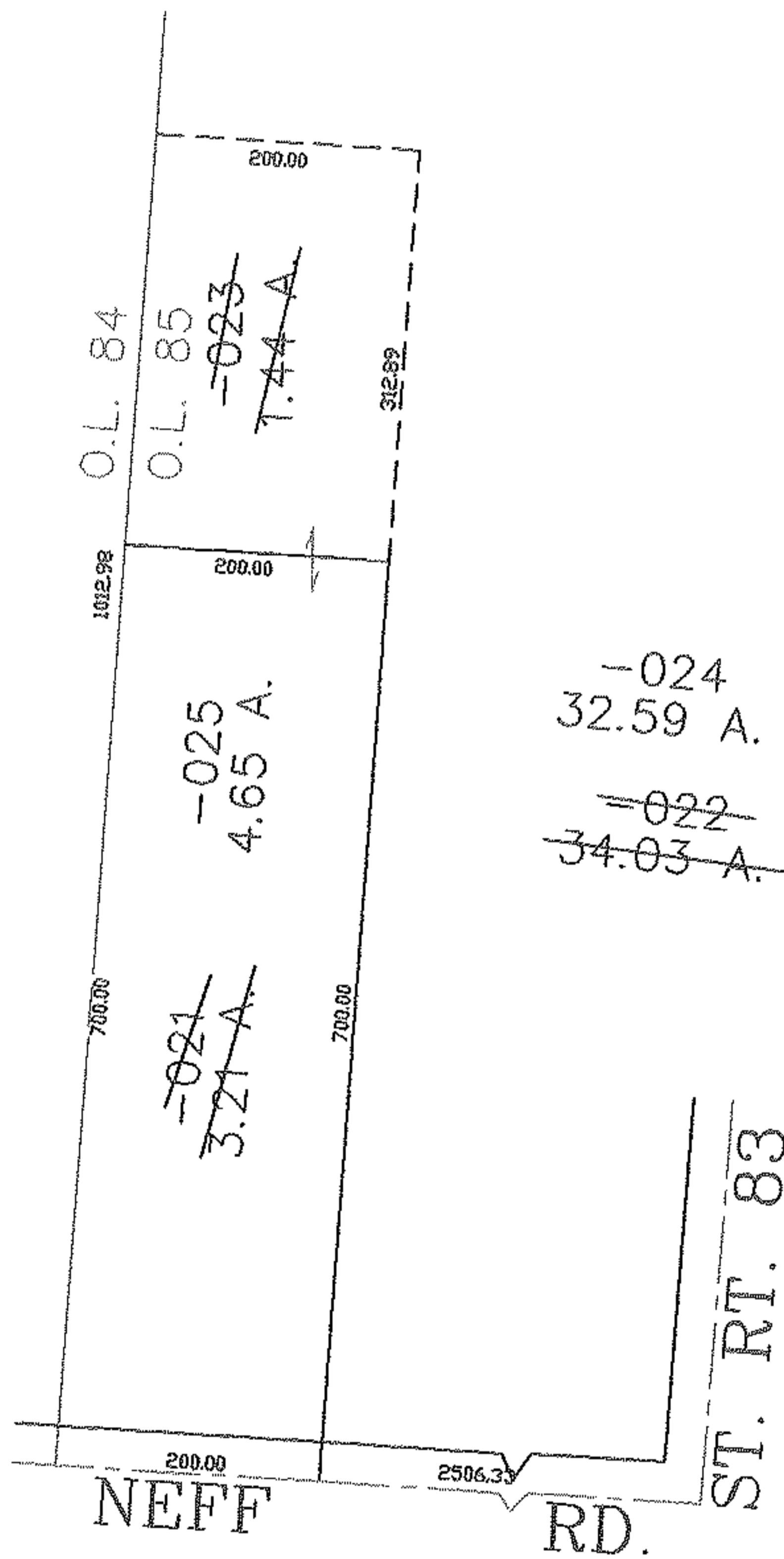

SPLITS/DEEDS PROCESSED
 LORAIN COUNTY TAX MAP DEPARTMENT
 226 MIDDLE AVE. ELYRIA, OHIO

SURVEYED BY: THOMAS A. SIMON
 CLOSURE: 0.00 : 10.000
 MAP PAGE(S): 11-00-078-B
 APPROVED BY: JAH DATE: 6-23-04
 SCALE: 1" = 300 PRIOR INSTRUMENT: 20040006545

RASTER

PARENT PARCEL: 16-00-085-000-021 & -022
CHILD PARCEL: 16-00-085-000-023 THRU -025
STARTING POINT: CENTERLINE OF NEFF RD. & ST. RT. 83

NO. 01687



SPLITS/DEEDS PROCESSED

LORAIN COUNTY TAX MAP DEPARTMENT
226 MIDDLE AVE. ELYRIA, OHIO

SURVEYED BY:	RICHARD D. CALRSON
CLOSURE:	0.00 : 10.000
MAP PAGE(S):	16-00-085-A
APPROVED BY:	JAH DATE: 6-23-04
SCALE:	1" = 200 PRIOR INSTRUMENT: 20020825961

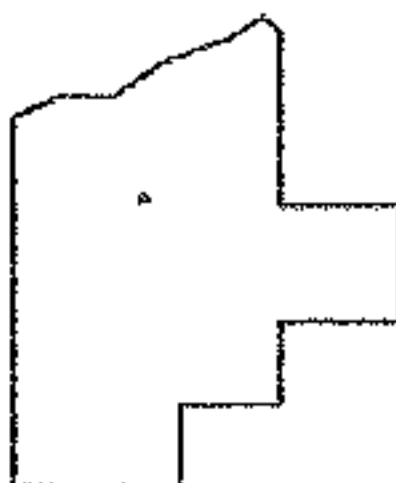
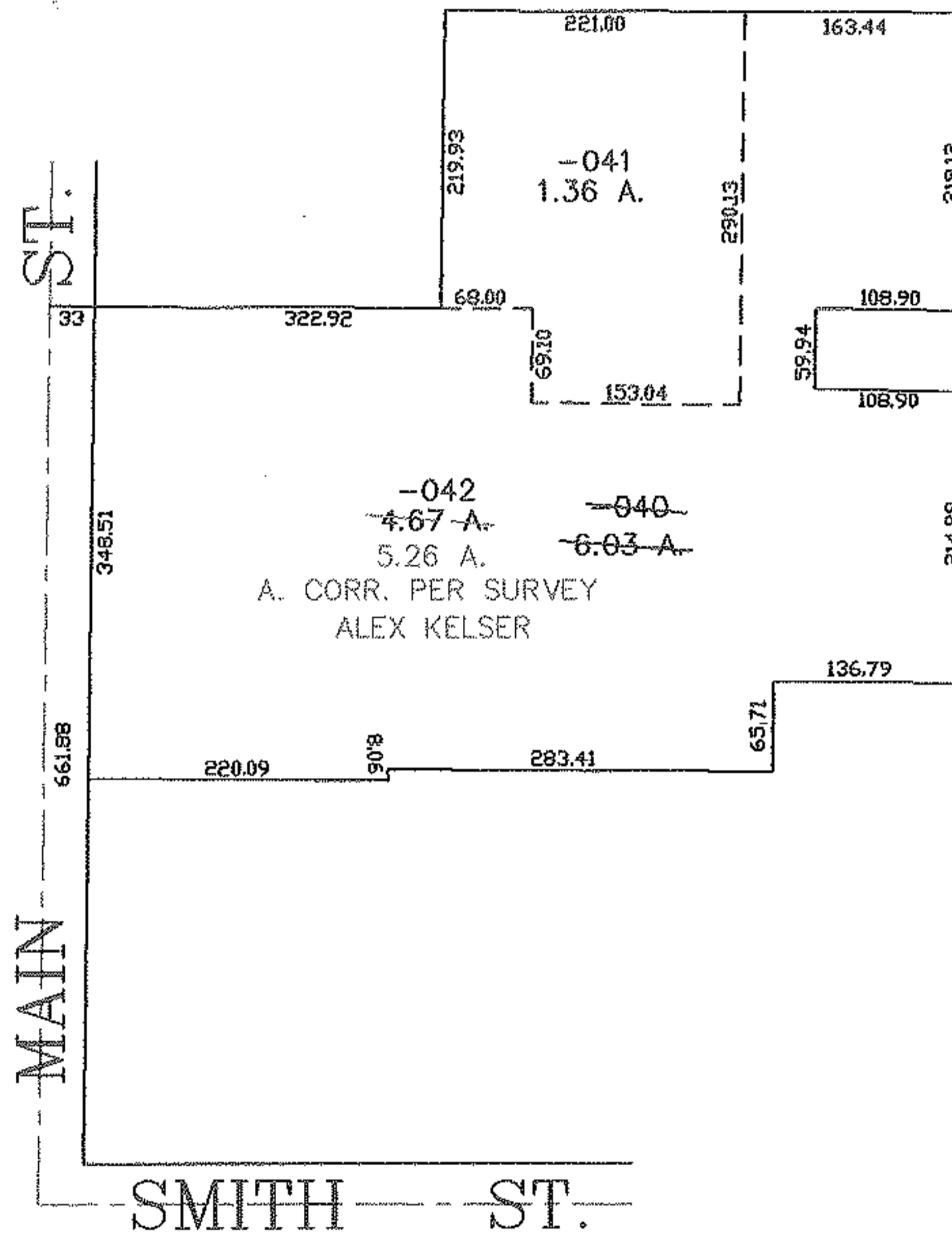

RASTER

PARENT PARCEL: 09-00-096-103-040

CHILD PARCEL: 09-00-096-103-041, -042

STARTING POINT: CENTERLINE OF SMITH ST. & MAIN ST.

NO. 01688



SPLITS/DEEDS PROCESSED
 LORAIN COUNTY TAX MAP DEPARTMENT
 226 MIDDLE AVE. ELYRIA, OHIO

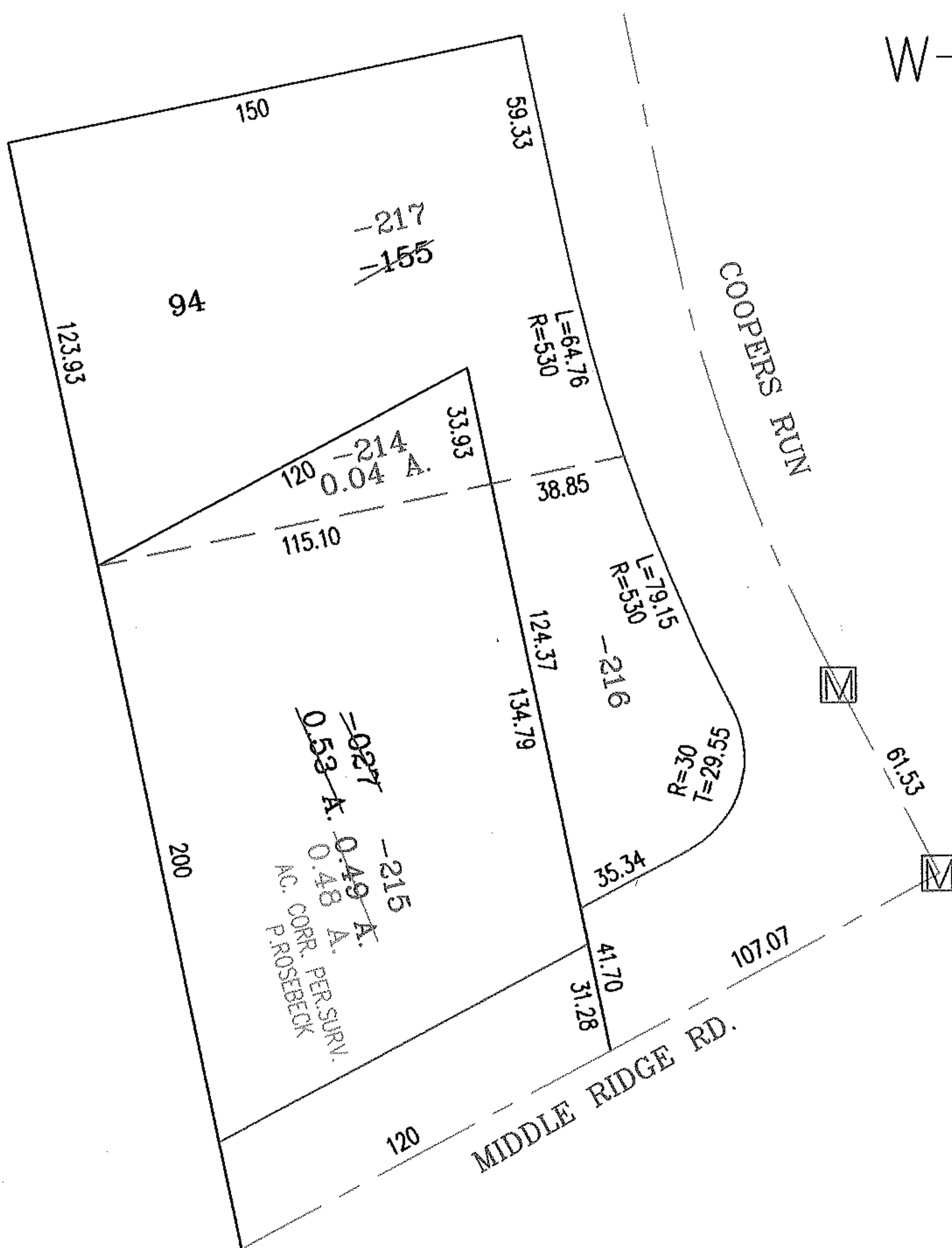
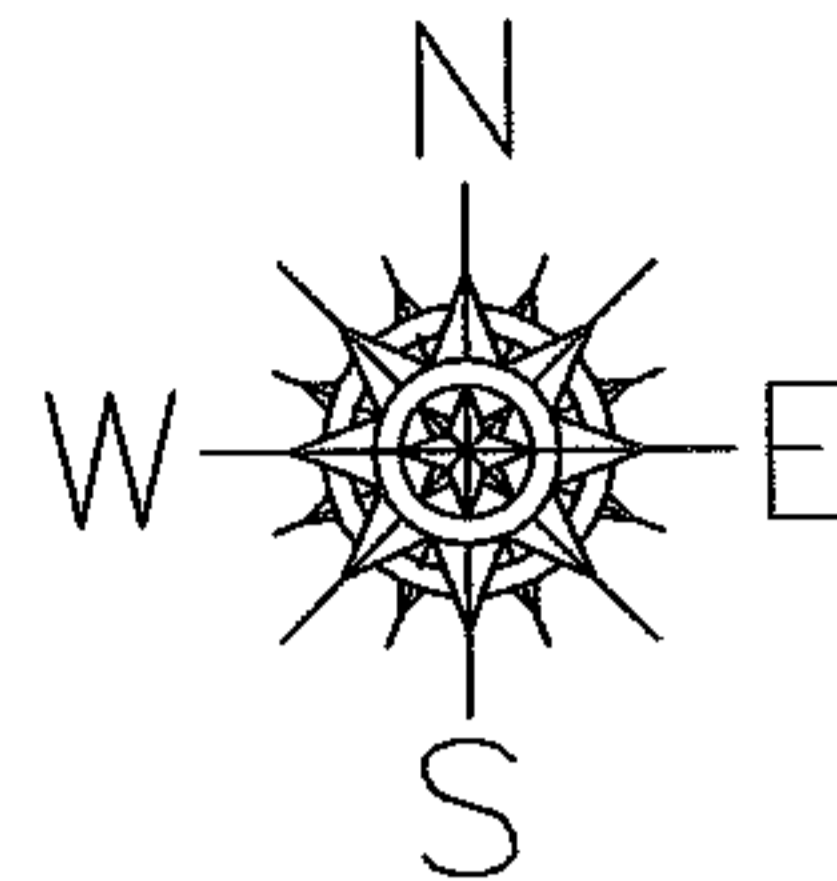
SURVEYED BY: ALEX KELSER
 CLOSURE: 0.00 : 10.000
 MAP PAGE(S): 09-00-096-A
 APPROVED BY: JAH DATE: 6-28-04
 SCALE: 1" = 200 PRIOR INSTRUMENT: OR 479/693

PARENT PARCEL: 05-00-006-000-027,-155

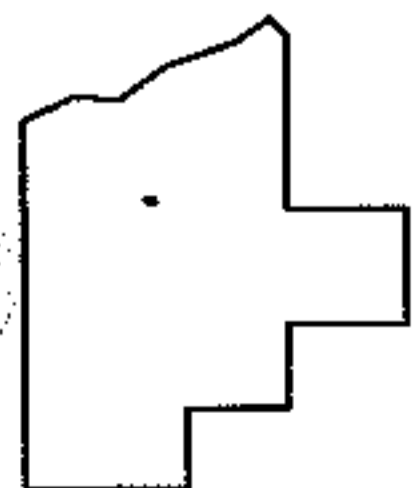
CHILD PARCEL: 05-00-006-000-214 THRU -217

STARTING POINT: INTERSECTION OF C/L OF COOPERS RUN AND C/L OF MIDDLE RIDGE RD.

NO. 01689



20020847595
20040998273



SPLITS/DEEDS PROCESSED

LORAIN COUNTY TAX MAP DEPARTMENT
226 MIDDLE AVE. ELYRIA, OHIO

SURVEYED BY: PHILLIP A. ROSEBECK
 CLOSURE: .01:10.000
 MAP PAGE(S): 5-00-006-A
 APPROVED BY: RRM DATE: 6-24-04
 SCALE: 1"= 50 PRIOR INSTRUMENT: SEE ABOVE

35.34
 + 29.55

 64.89

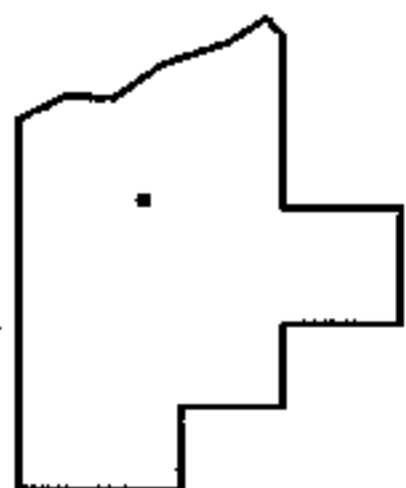
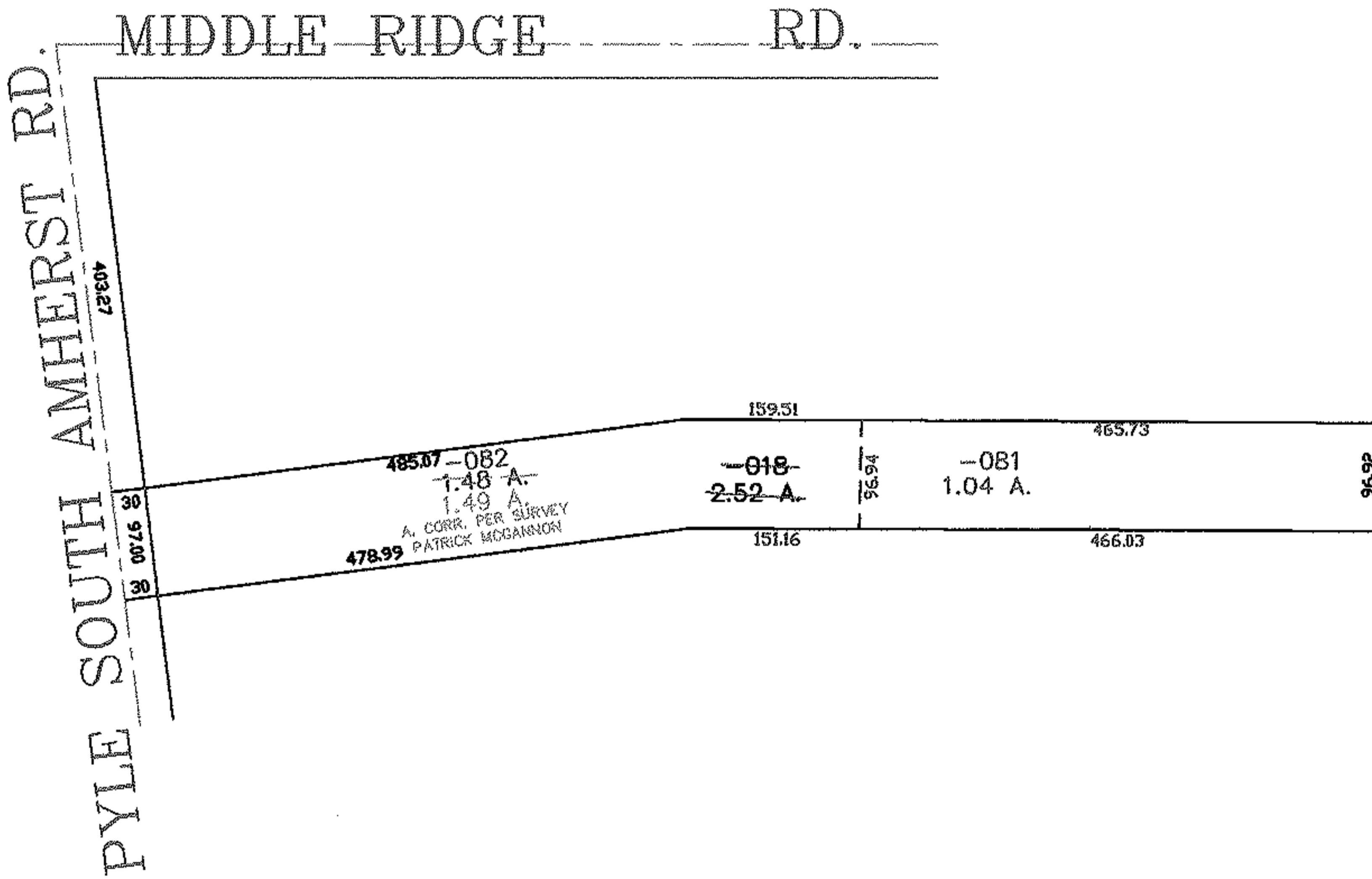

PASTER

PARENT PARCEL: 05-00-015-000-018

CHILD PARCEL: 05-00-015-000-081, -082

STARTING POINT: CENTERLINE OF PYLE SOUTH AMHERST RD. & MIDDLE RIDGE RD.

NO. 01690



SPLITS/DEEDS PROCESSED
LORAIN COUNTY TAX MAP DEPARTMENT
226 MIDDLE AVE. ELYRIA, OHIO

SURVEYED BY: PATRICK MCGANNON
 CLOSURE: 0.00 : 10.000
 MAP PAGE(S): 05-00-015-A
 APPROVED BY: JAH DATE: 8-27-04
 SCALE: 1" = 200 PRIOR INSTRUMENT: OR 1043/211

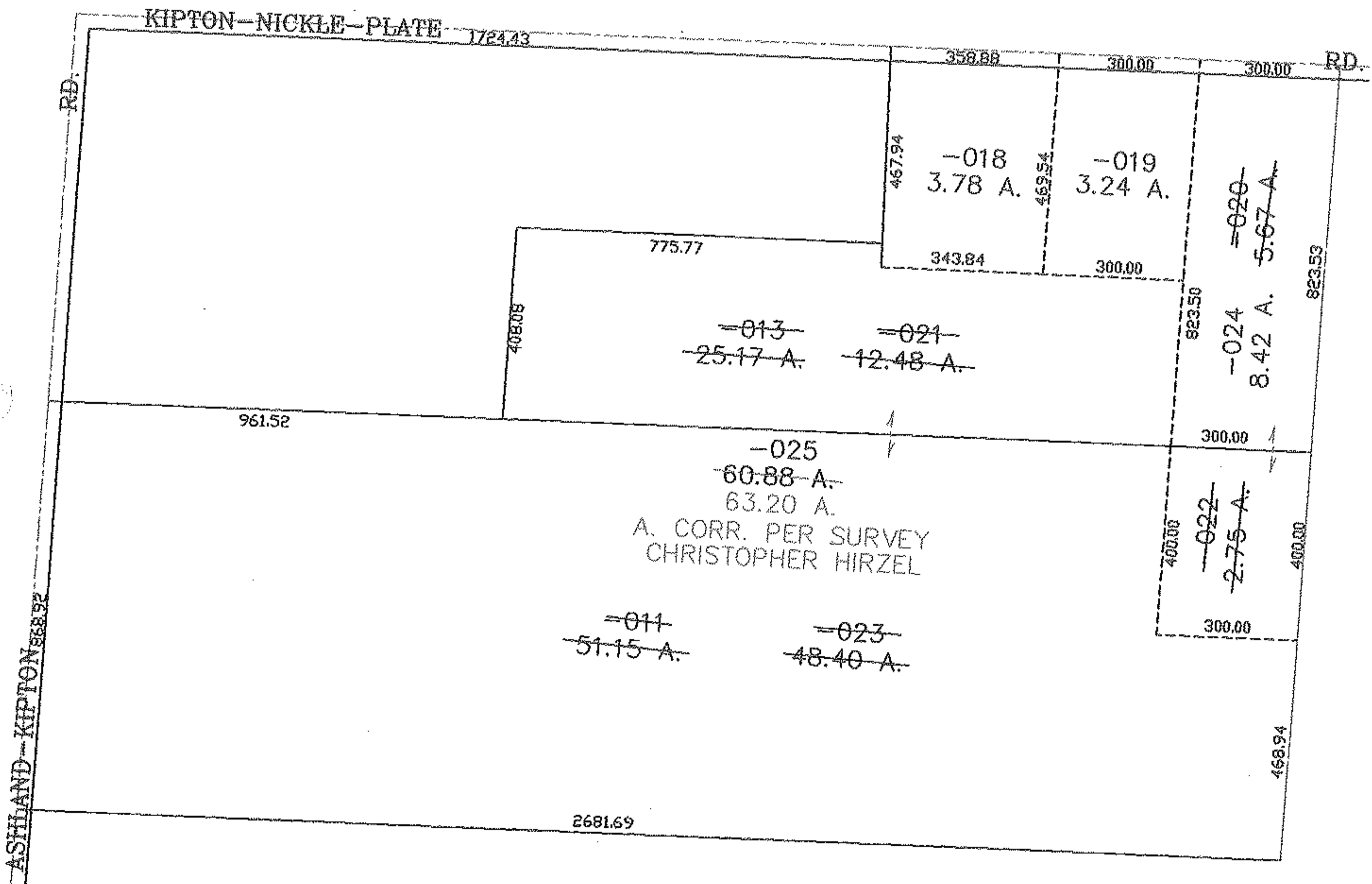

RASTER

NO. 01691

PARENT PARCEL: 13-10-005-000-011, -013

CHILD PARCEL: 13-10-005-000--018 THRU -025

STARTING POINT: CENTERLINE OF ASHLAND-KIPTON RD. & KIPTON-NICKLE PLATE RD.



SPLITS/DEEDS PROCESSED

LORAIN COUNTY TAX MAP DEPARTMENT
226 MIDDLE AVE. ELYRIA, OHIO

SURVEYED BY: CHRISTOPHER HIRZEL

CLOSURE: 0.00 : 10.000

MAP PAGE(S): 13-C

APPROVED BY: JAH DATE: 6-24-04

SCALE: 1" = 400 PRIOR INSTRUMENT: DV 1103/137

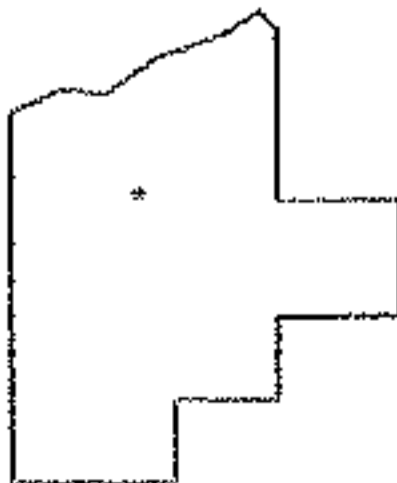
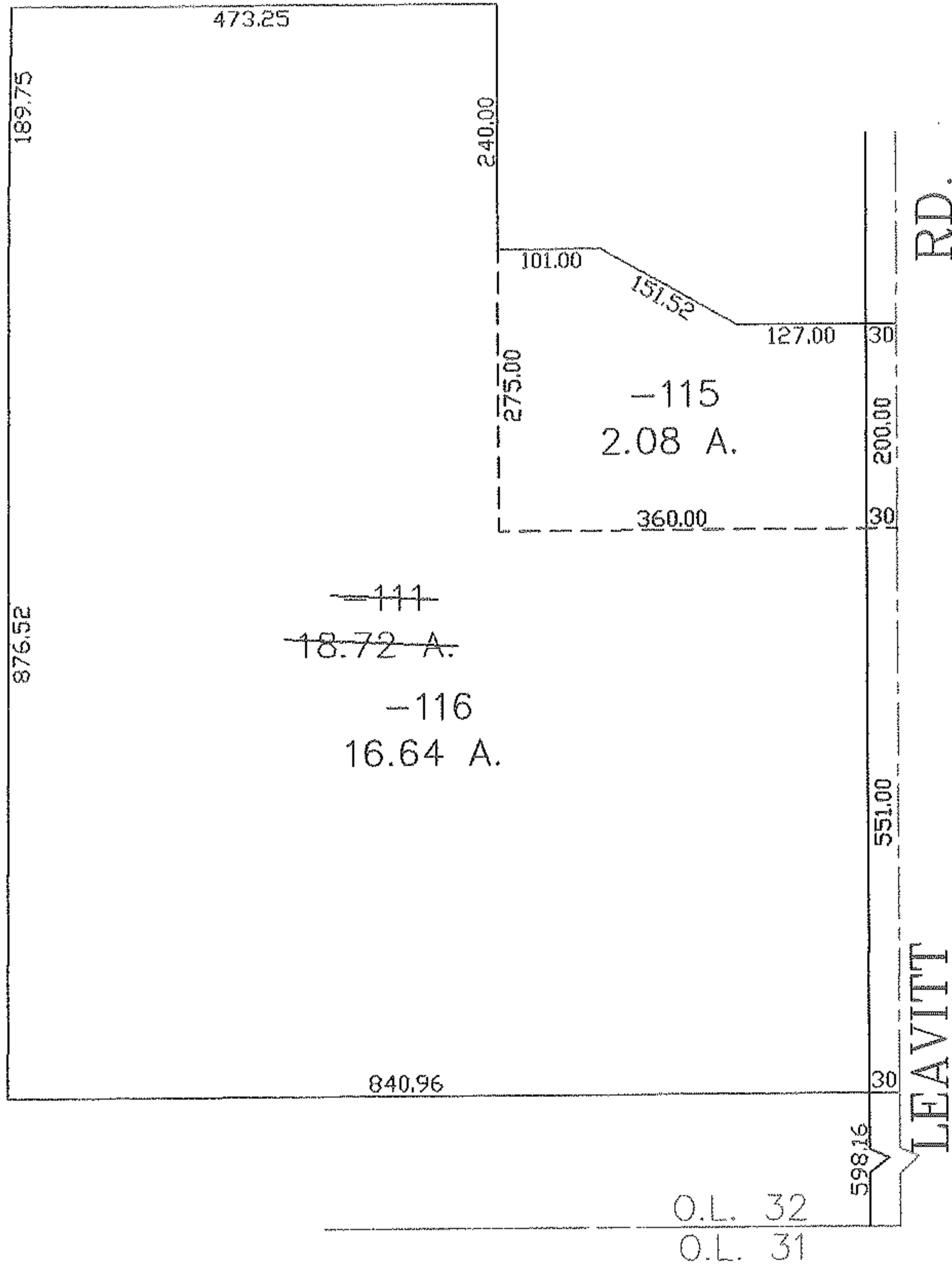

RASTER

NO. 01693

PARENT PARCEL: 05-00-032-000-111

CHILD PARCEL: 05-00-032-000-115, -116

STARTING POINT: CENTERLINE OF LEAVITT RD. & O.L. 32



SPLITS/DEEDS PROCESSED

LORAIN COUNTY TAX MAP DEPARTMENT
226 MIDDLE AVE. ELYRIA, OHIO

SURVEYED BY: CHRISTOPHER M. HIRZEL

CLOSURE: 0.00 : 10.000

MAP PAGE(S): 05-00-032-B

APPROVED BY: JAH DATE: 7-1-04

SCALE: 1" = 200 PRIOR INSTRUMENT: OR 295/295

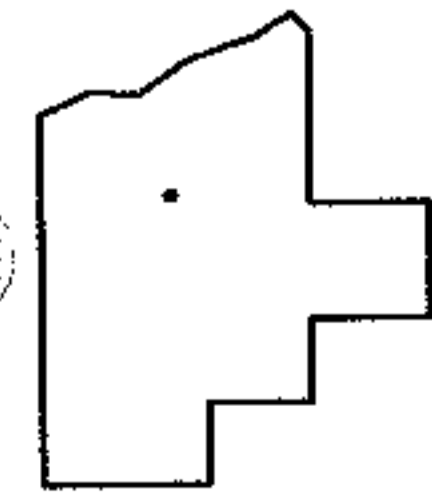
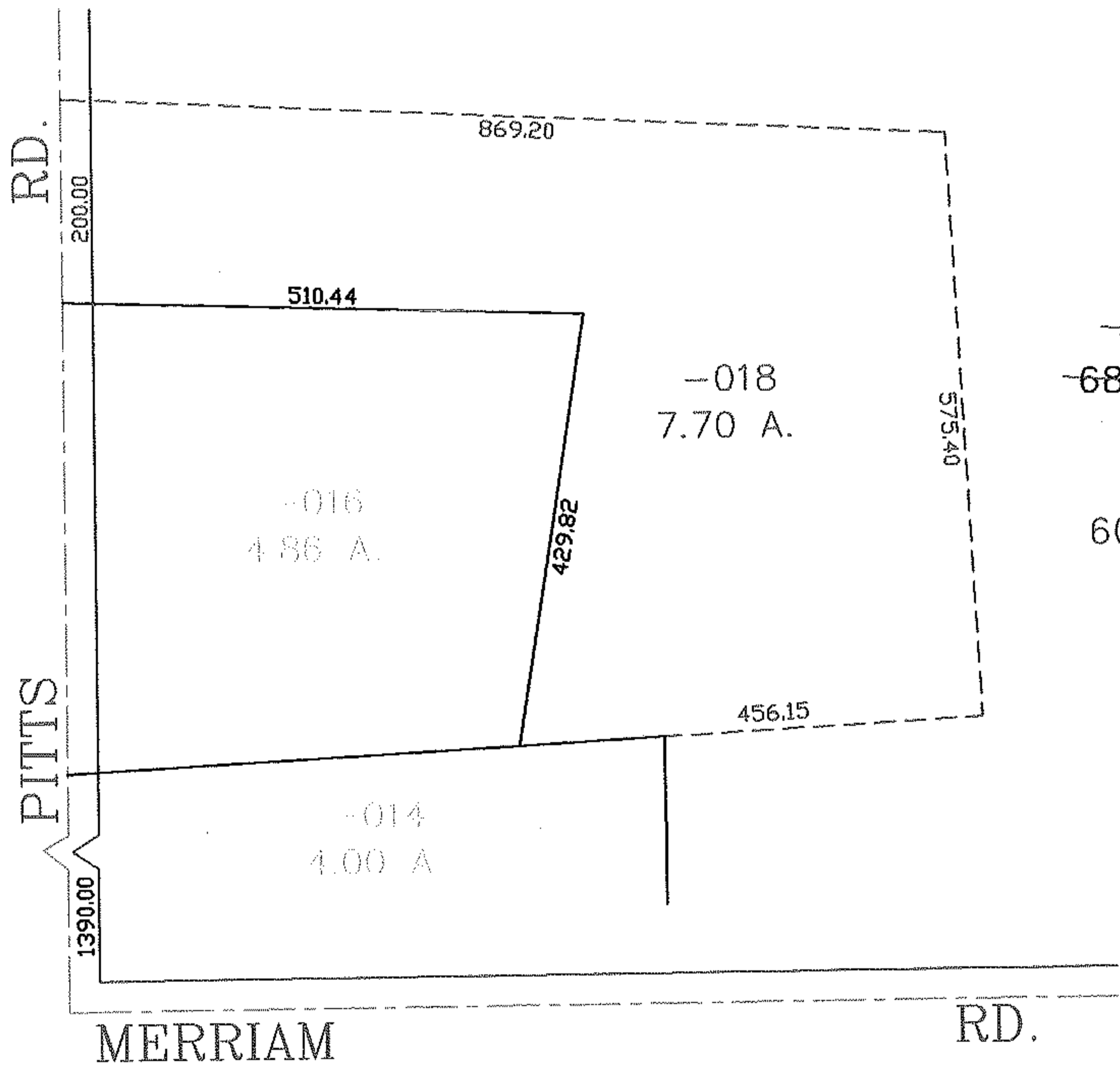

MASTER

PARENT PARCEL: 14-00-134-000-017

CHILD PARCEL: 14-00-134-000-018, -019

STARTING POINT: CENTERLINE OF PITTS RD. & MERRIAM RD

NO. 01694



SPLITS/DEEDS PROCESSED
LORAIN COUNTY TAX MAP DEPARTMENT
 226 MIDDLE AVE. ELYRIA, OHIO

SURVEYED BY: THOMAS M. SNEZEK
 CLOSURE: 0.00 : 10.000
 MAP PAGE(S): 14-00-134-A
 APPROVED BY: JAH DATE: 7-1-04
 SCALE: 1" = 200 PRIOR INSTRUMENT: DV 1348/339

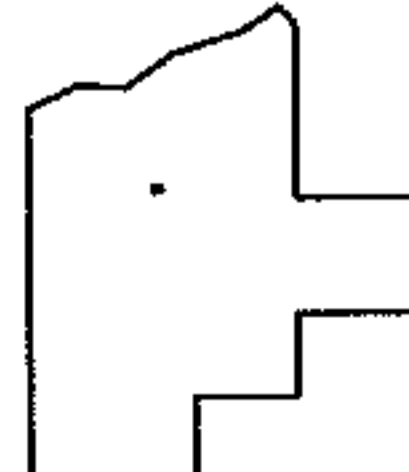
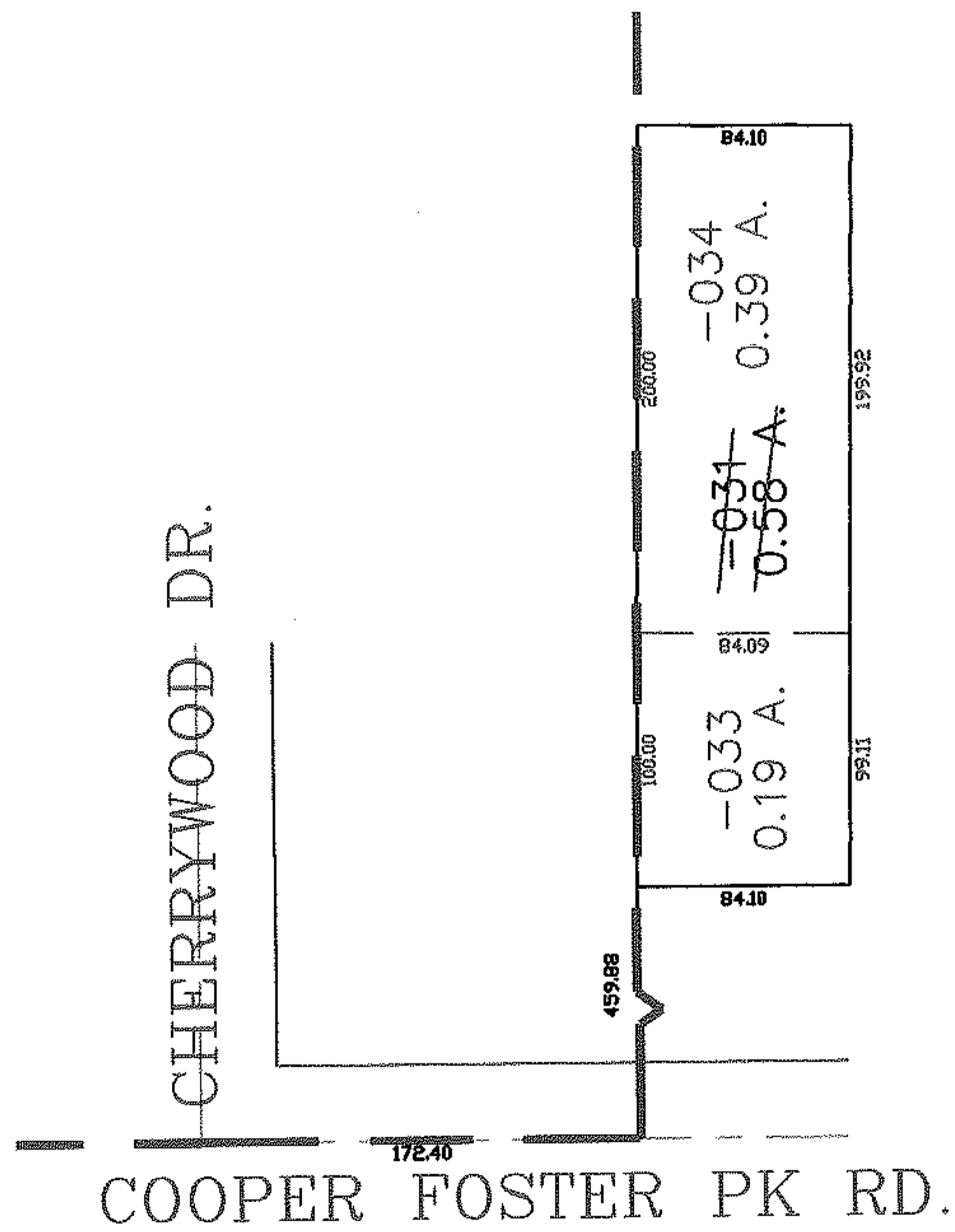

RASTER

PARENT PARCEL: 02-01-003-270-031

NO. 01695

CHILD PARCEL: 02-01-003-270-033, -034

STARTING POINT: CENTERLINE OF CHERRYWOOD DR. & COOPER FOSTER PK RD.



SPLITS/DEEDS PROCESSED

LORAIN COUNTY TAX MAP DEPARTMENT
226 MIDDLE AVE. ELYRIA, OHIO

SURVEYED BY: THOMAS A. SIMON

CLOSURE: 0.00 ; 10.000

MAP PAGE(S): 02-01-003-N

APPROVED BY: JAH DATE: 7-2-04

SCALE: 1" = 100 PRIOR INSTRUMENT: 20020841415

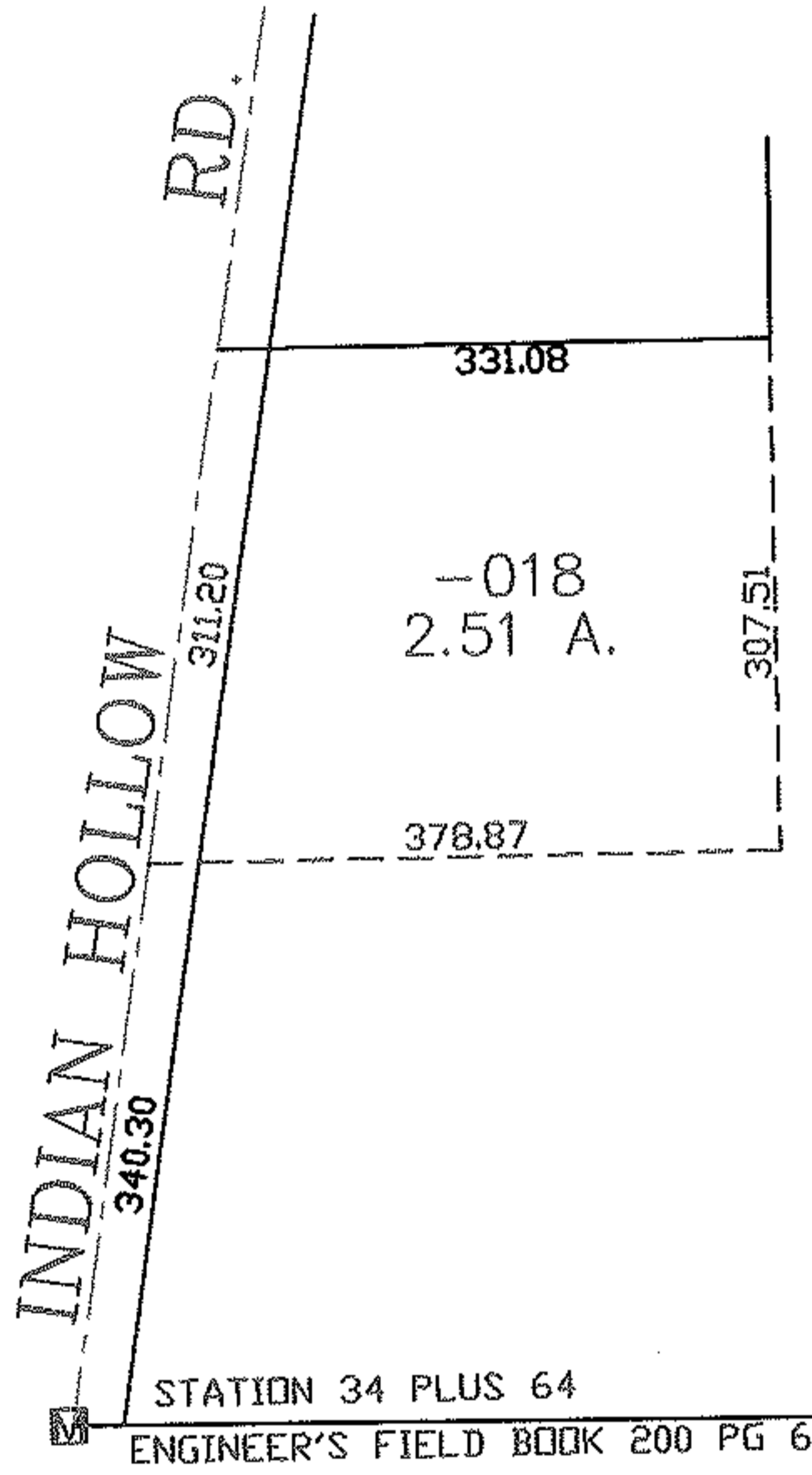

RASTER

PARENT PARCEL: 15-00-032-000-014

CHILD PARCEL: 15-00-032-000-018, -019

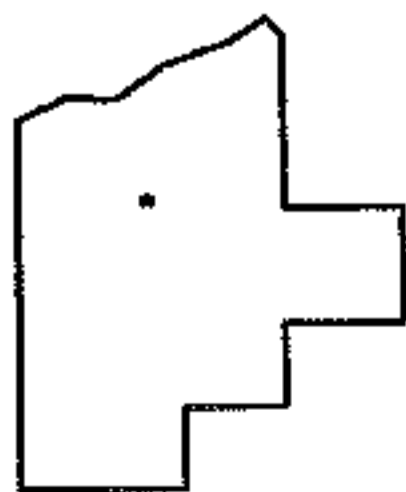
STARTING POINT: CENTERLINE OF INDIAN HOLLOW RD. & MON. BOX STATION

NO. 01696



~~-014~~
~~54.55 A.~~

-019
52.04 A.



SPLITS/DEEDS PROCESSED
LORAIN COUNTY TAX MAP DEPARTMENT
226 MIDDLE AVE. ELYRIA, OHIO

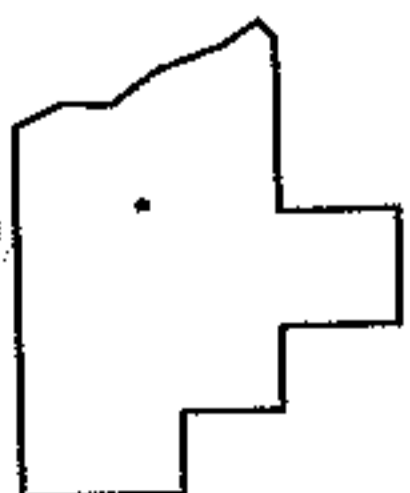
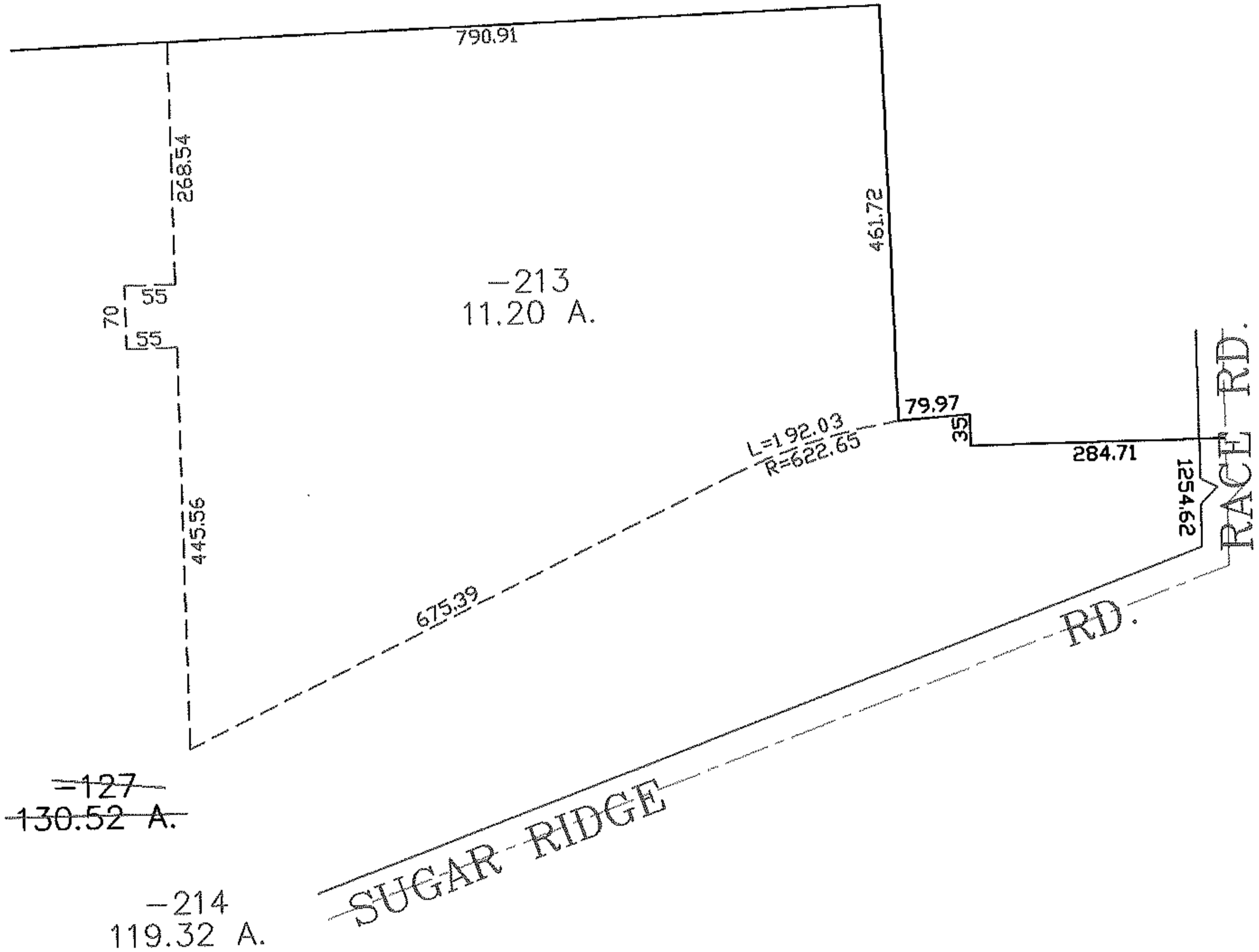

SURVEYED BY: JOHN POZYWAK
CLOSURE: 0.00 ; 10.000
MAP PAGE(S): 15-00-032-B
APPROVED BY: JAH DATE: 7-6-04
SCALE: 1" = 200 PRIOR INSTRUMENT: 980564999

PARENT PARCEL: 07-00-038-000-127

CHILD PARCEL: 07-00-038-000-213, -214

STARTING POINT: CENTERLINE OF RACE RD. & SUGAR RIDGE RD.

NO. 01699



SPLITS/DEEDS PROCESSED
LORAIN COUNTY TAX MAP DEPARTMENT
 226 MIDDLE AVE. ELYRIA, OHIO

SURVEYED BY: MARK ALLEN YEAGER

CLOSURE: 0.00 : 10.000

MAP PAGE(S): 07-00-038-B

APPROVED BY: JAH DATE: 7-13-04

SCALE: 1" = 200 PRIOR INSTRUMENT: 980524293

ORIGINAL

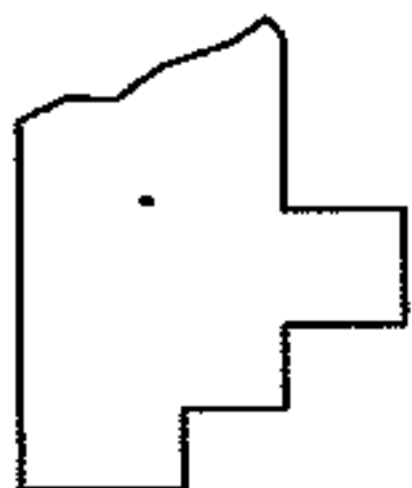
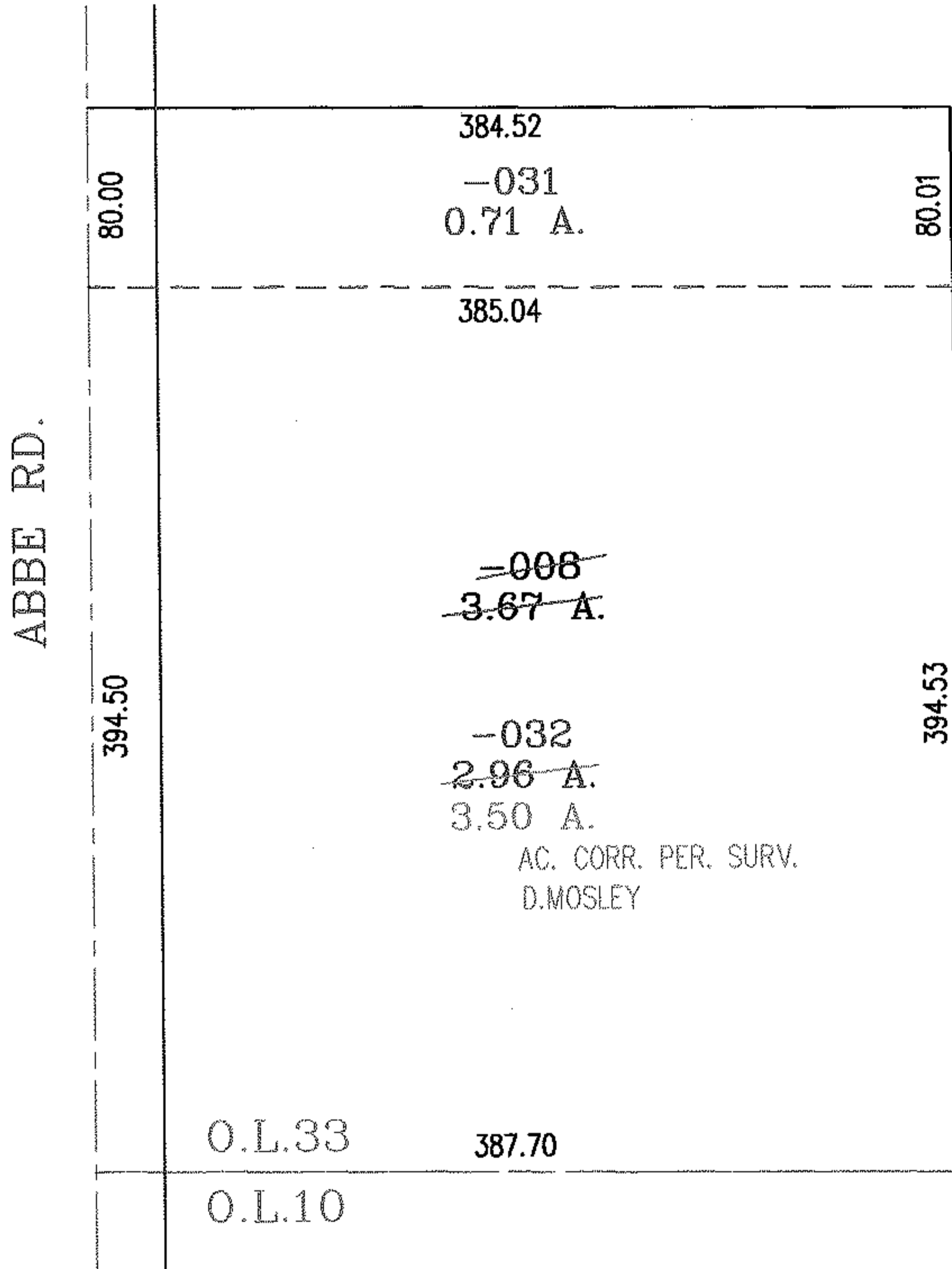

RASTER

PARENT PARCEL: 03-00-033-115-008

CHILD PARCEL: 03-00-033-115-031,-032

STARTING POINT: INTERSECTION OF C/L OF ABBE RD. AND SOUTHERLY LINE OF O.L.33

NO. 01700



SPLITS/DEEDS PROCESSED

LORAIN COUNTY TAX MAP DEPARTMENT
226 MIDDLE AVE. ELYRIA, OHIO

SURVEYED BY: DOUGLAS H. MOSLEY

CLOSURE: .01:10.000

MAP PAGE(S): 3-00-033-B

APPROVED BY: RRM DATE: 7-13-04

SCALE: 1" = 100 PRIOR INSTRUMENT: 20000698535


RASTER

PARENT PARCEL: 06-25-020-107-035

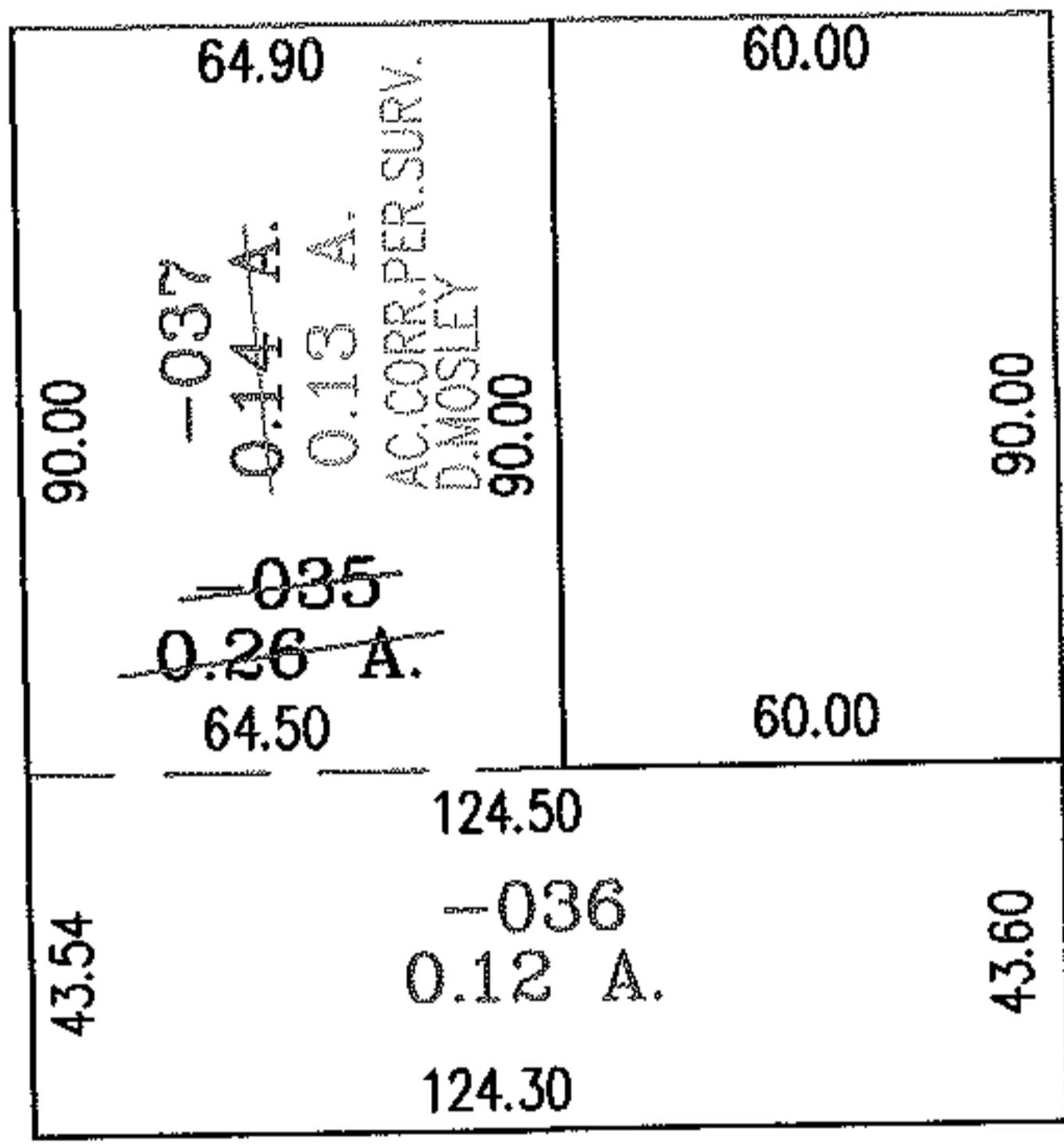
NO. 01701

CHILD PARCEL: 06-25-020-107-036.-037

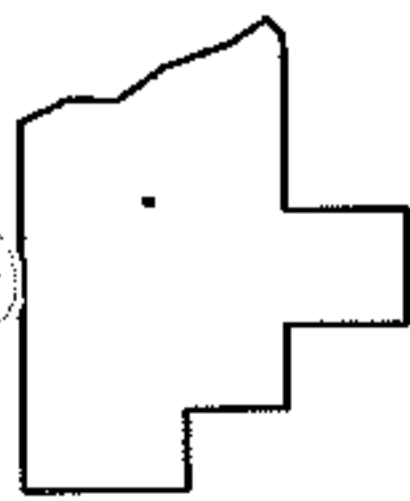
STARTING POINT: INTERSECTION OF WEST ROW LINE OF BEEBE AND THE SOUTH ROW LINE OF POPLAR ST.



POPLAR ST.



BEEBE AVE.



SPLITS/DEEDS PROCESSED
 LORAIN COUNTY TAX MAP DEPARTMENT
 226 MIDDLE AVE. ELYRIA, OHIO

SURVEYED BY: DOUGLAS H. MOSLEY
 CLOSURE: .01:10.000
 MAP PAGE(S): 6-88
 APPROVED BY: RRM DATE: 7-13-04
 SCALE: 1" = 50' PRIOR INSTRUMENT: DV 1084/773

original

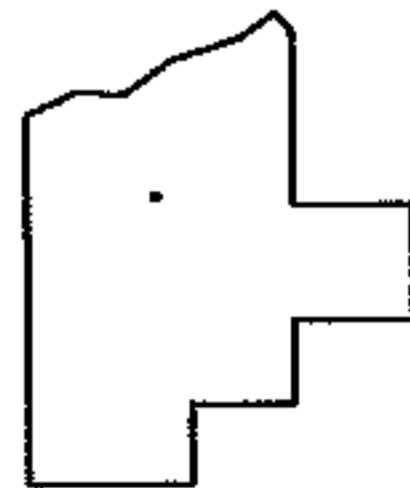
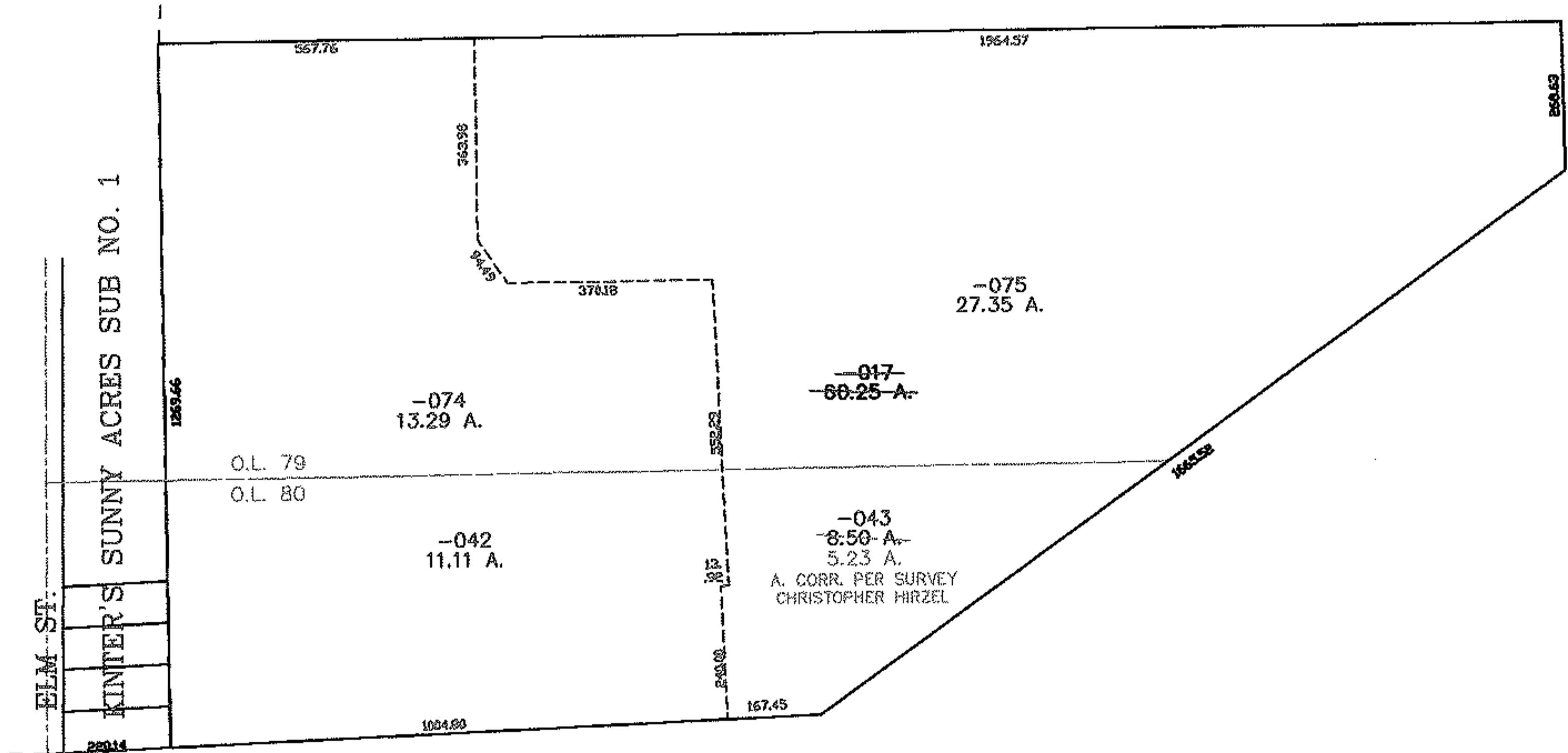

RASTER

PARENT PARCEL: 11-00-079-000-017

CHILD PARCEL: 11-00-079-000-074, -075, 11-00-080-000-042, -043

STARTING POINT: CENTERLINE OF ELM ST & SOUTHERLY LINE OF KINTERS SUNNY ACRES SUB 1

NO. 01702



SPLITS/DEEDS PROCESSED
 LORAIN COUNTY TAX MAP DEPARTMENT
 226 MIDDLE AVE. ELYRIA, OHIO

SURVEYED BY: CHRISTOPHER HIRZEL
 CLOSURE: 0.00 : 10.000
 MAP PAGE(S): 11-00-079-A
 APPROVED BY: JAH DATE: 7-14-04
 SCALE: 1" = 400 PRIOR INSTRUMENT: O.R. 615/755

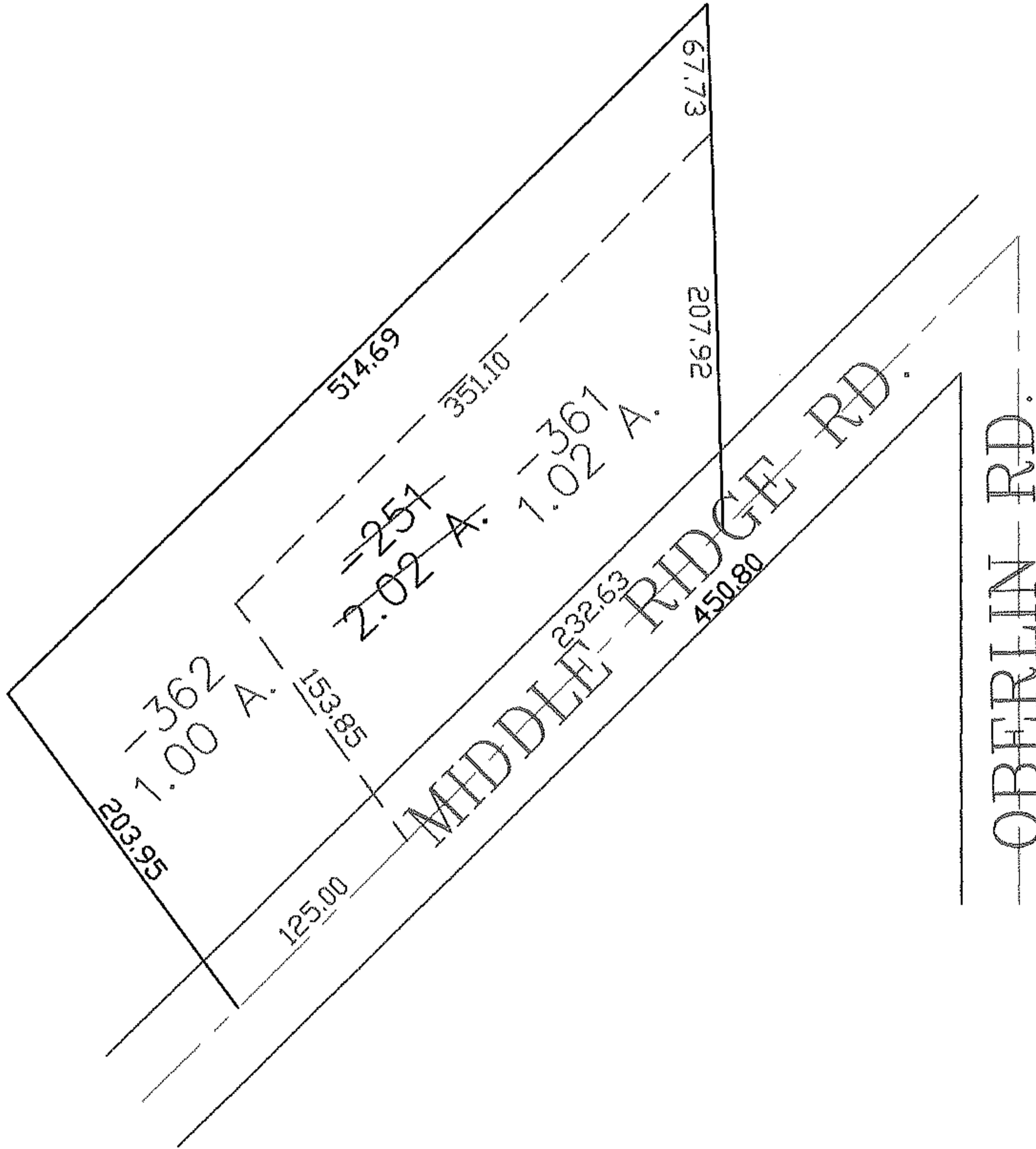

MASTER

PARENT PARCEL: 05-00-057-000-251

CHILD PARCEL: 05-00-057-000-361, -362

STARTING POINT: CENTERLINE OF MIDDLE RIDGE RD. & OBERLIN RD.

NO. 01705



SPLITS/DEEDS PROCESSED

LORAIN COUNTY TAX MAP DEPARTMENT
226 MIDDLE AVE. ELYRIA, OHIO

SURVEYED BY: ALEX KELSER

CLOSURE: 0.00 : 10.000

MAP PAGE(S): 05-00-057-B

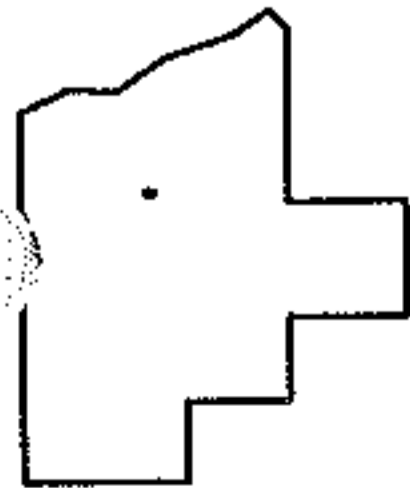
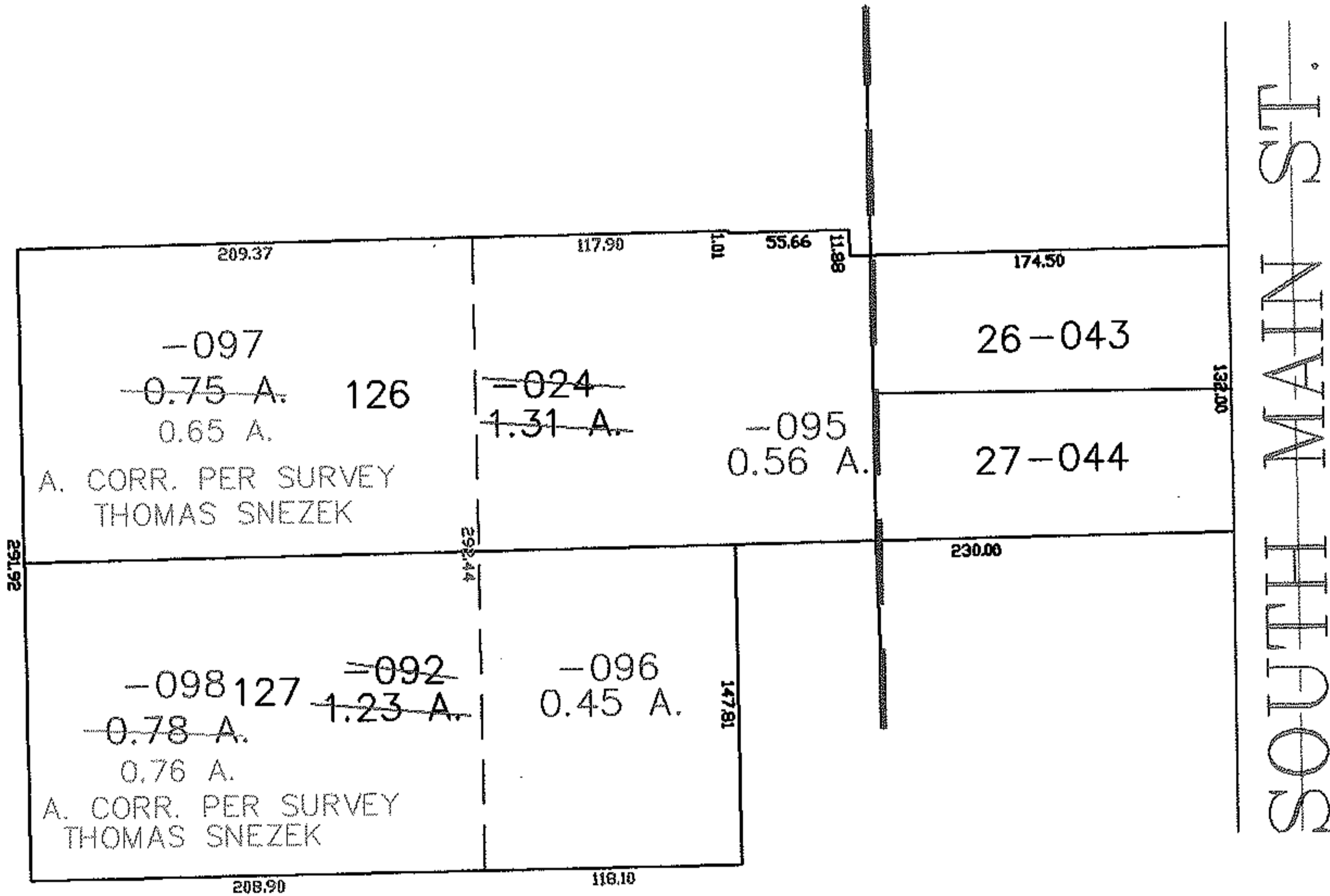

APPROVED BY: JAH DATE: 7-15-04

SCALE: 1" = 100 PRIOR INSTRUMENT: 20020875889

RASTER

PARENT PARCEL: 18-00-027-114-024, -092
CHILD PARCEL: 18-00-027-114-095 THRU -098
STARTING POINT: NORTHEASTERLY CORNER OF S/L 26

NO. 01706



SPLITS/DEEDS PROCESSED
LORAIN COUNTY TAX MAP DEPARTMENT
226 MIDDLE AVE. ELYRIA, OHIO

SURVEYED BY: THOMAS SNEZEK
CLOSURE: 0.00 : 10.000
MAP PAGE(S): 18-00-027-D
APPROVED BY: JAH DATE: 8-23-04
SCALE: 1" = 100' PRIOR INSTRUMENT: 20030958589

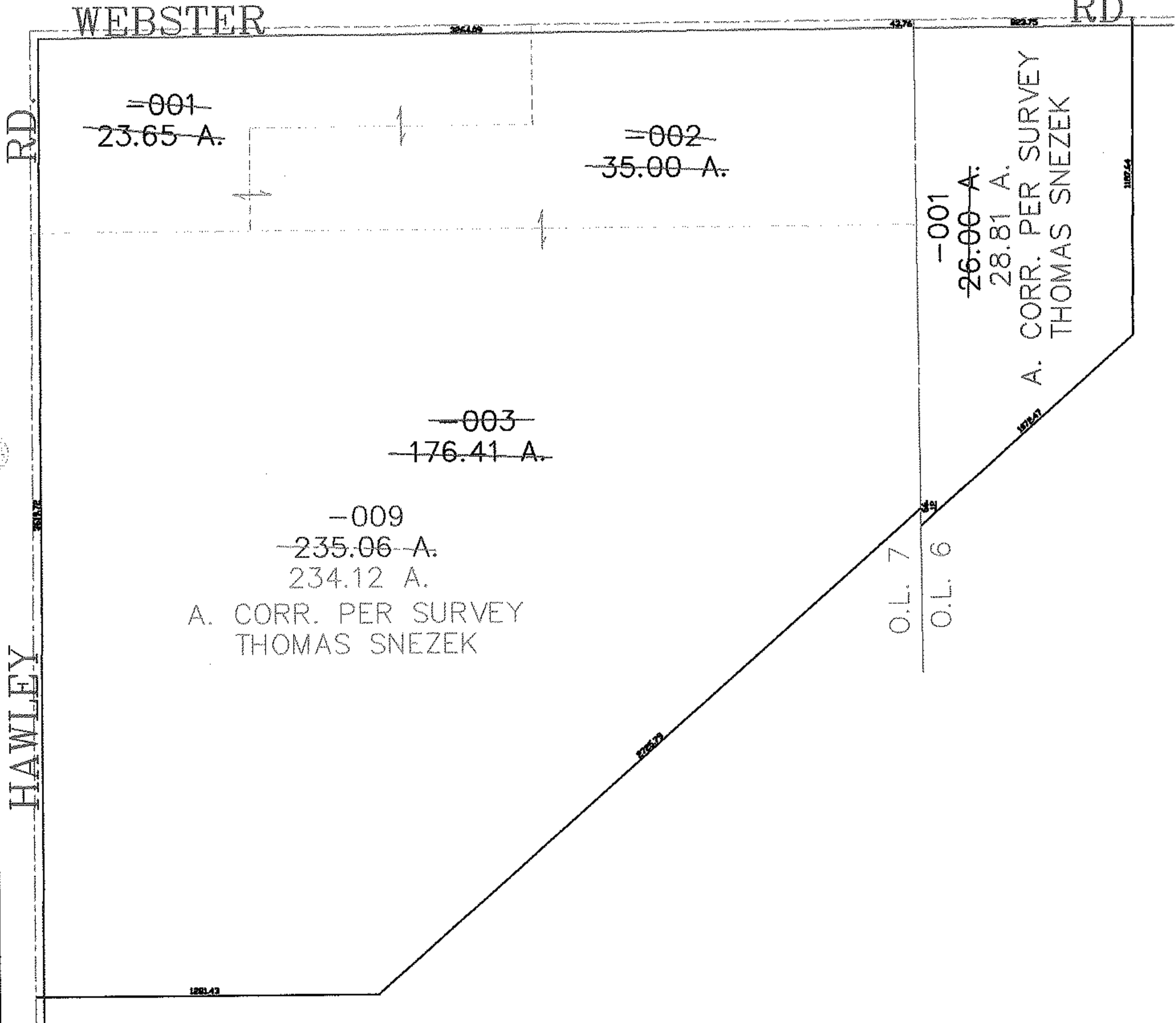

RASTER

PARENT PARCEL: 18-00-007-000-001, -002, -003 18-00-006-000-001

CHILD PARCEL: 18-00-007-000-009

STARTING POINT: CENTERLINE OF HAWLEY RD. & WEBSTER RD.

NO. 01708



SPLITS/DEEDS PROCESSED

LORAIN COUNTY TAX MAP DEPARTMENT
226 MIDDLE AVE. ELYRIA, OHIO

SURVEYED BY: THOMAS M. SNEZEK

CLOSURE: 0.00 : 10.000

MAP PAGE(S): 18-00-007-A

APPROVED BY: JAH DATE: 7-19-04

SCALE: 1" = 600 PRIOR INSTRUMENT: 20000720393

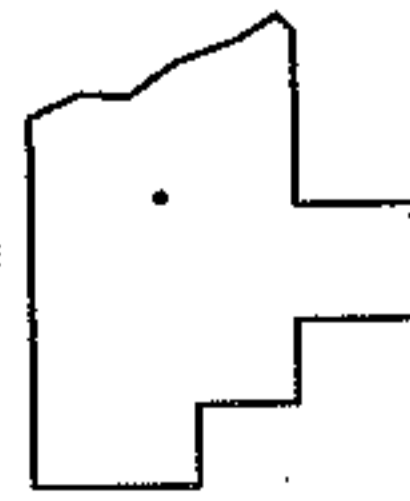
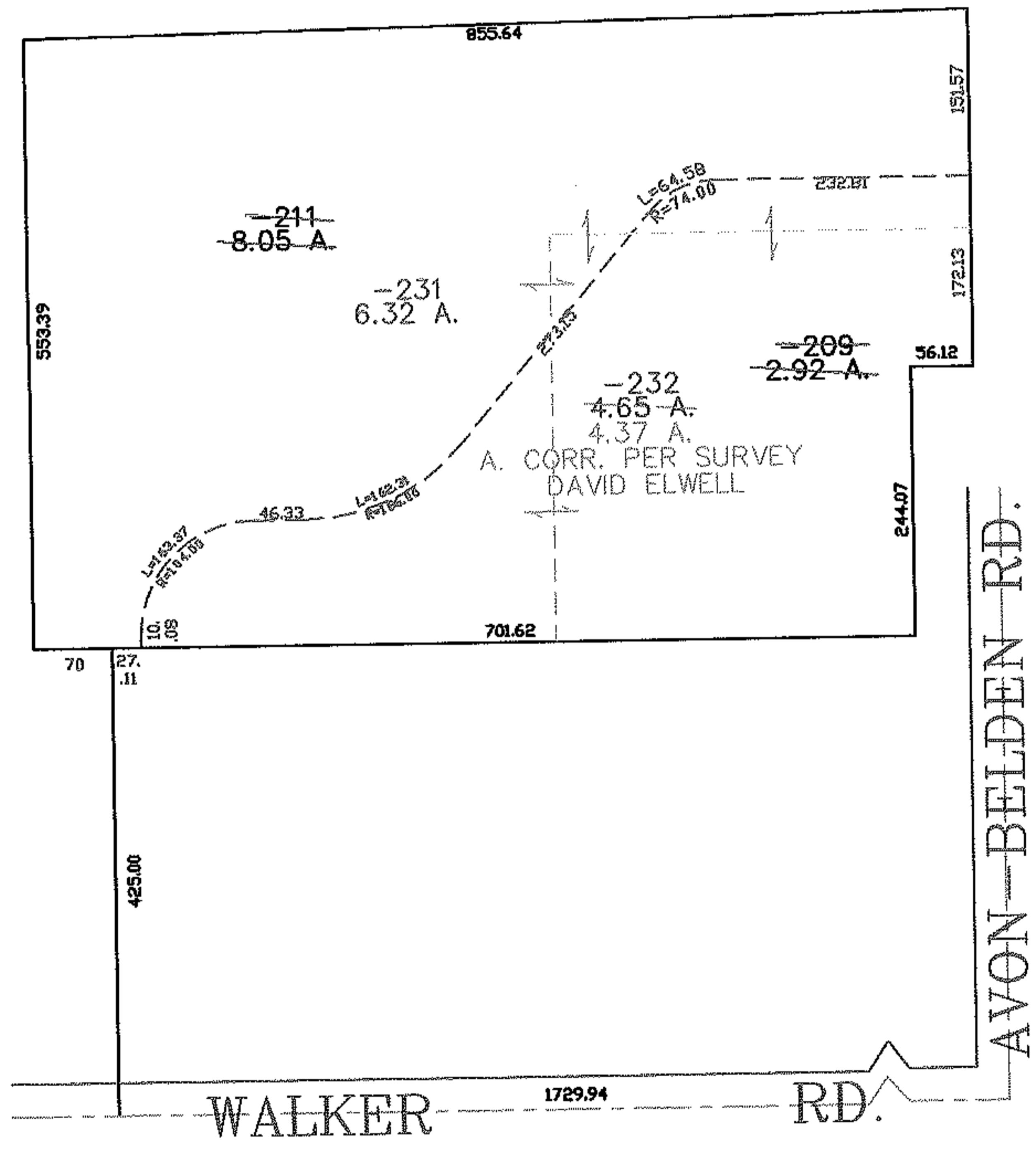

RASTER

PARENT PARCEL: 04-00-018-128-209, -211

CHILD PARCEL: 04-00-018-128-231, -232

STARTING POINT: CENTERLINE OF WALKER RD. & AVON-BELDEN RD.

NO. 01709



SPLITS/DEEDS PROCESSED
LORAIN COUNTY TAX MAP DEPARTMENT
226 MIDDLE AVE. ELYRIA, OHIO

SURVEYED BY: DAVID ELWELL
CLOSURE: 0.00 ; 10.000
MAP PAGE(S): 04-00-018-J
APPROVED BY: JAH DATE: 7-20-04
SCALE: 1" = 200 PRIOR INSTRUMENT: 20000667148

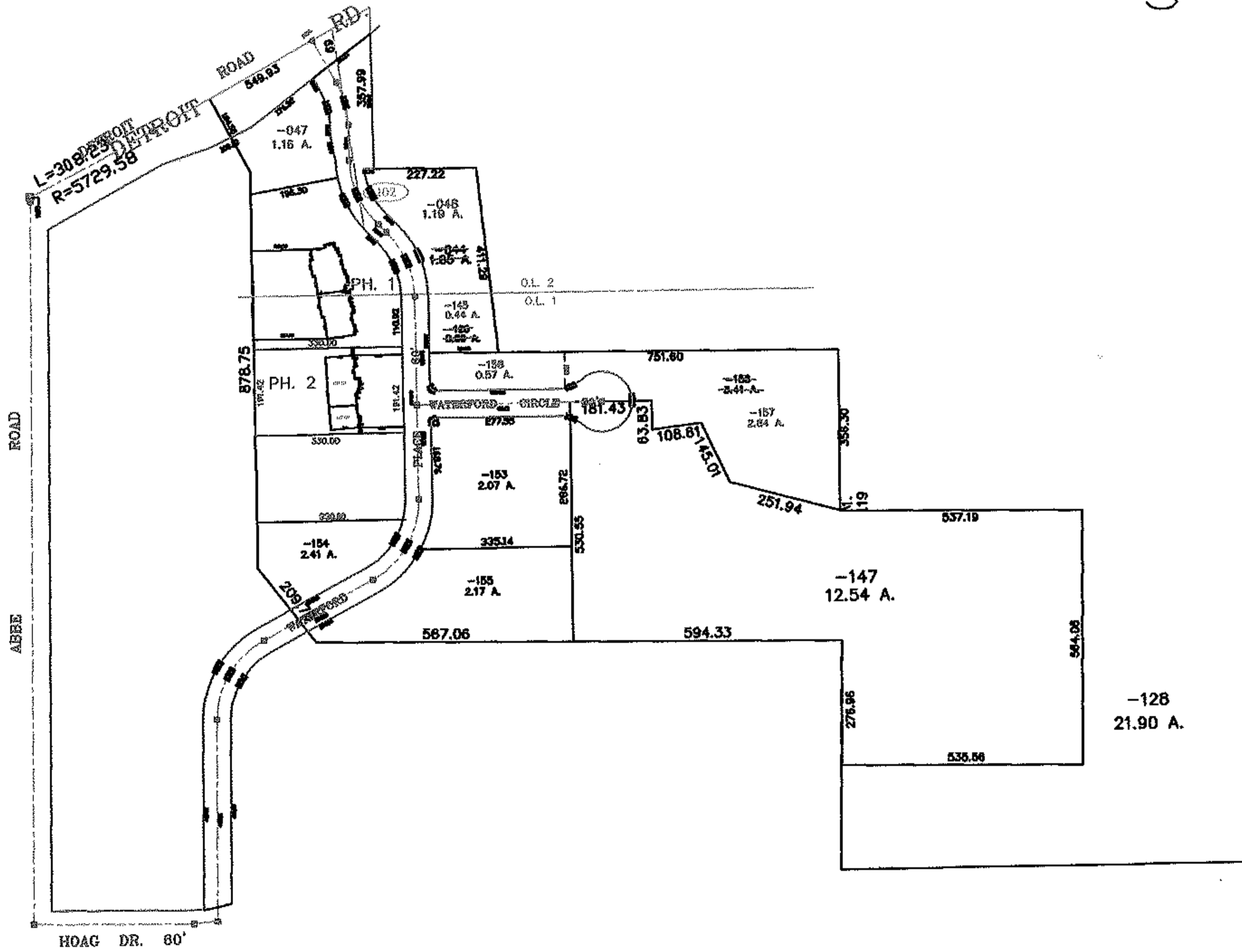

RASTER

PARENT PARCEL: 03-00-001-000-156

CHILD PARCEL: 03-00-001-000-157, -158

STARTING POINT: CENTERLINE OF WATERFORD PLACE DR. & WATERFORD CIRCLE

NO. 01710



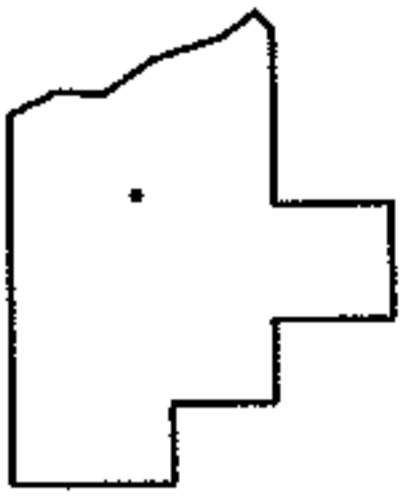
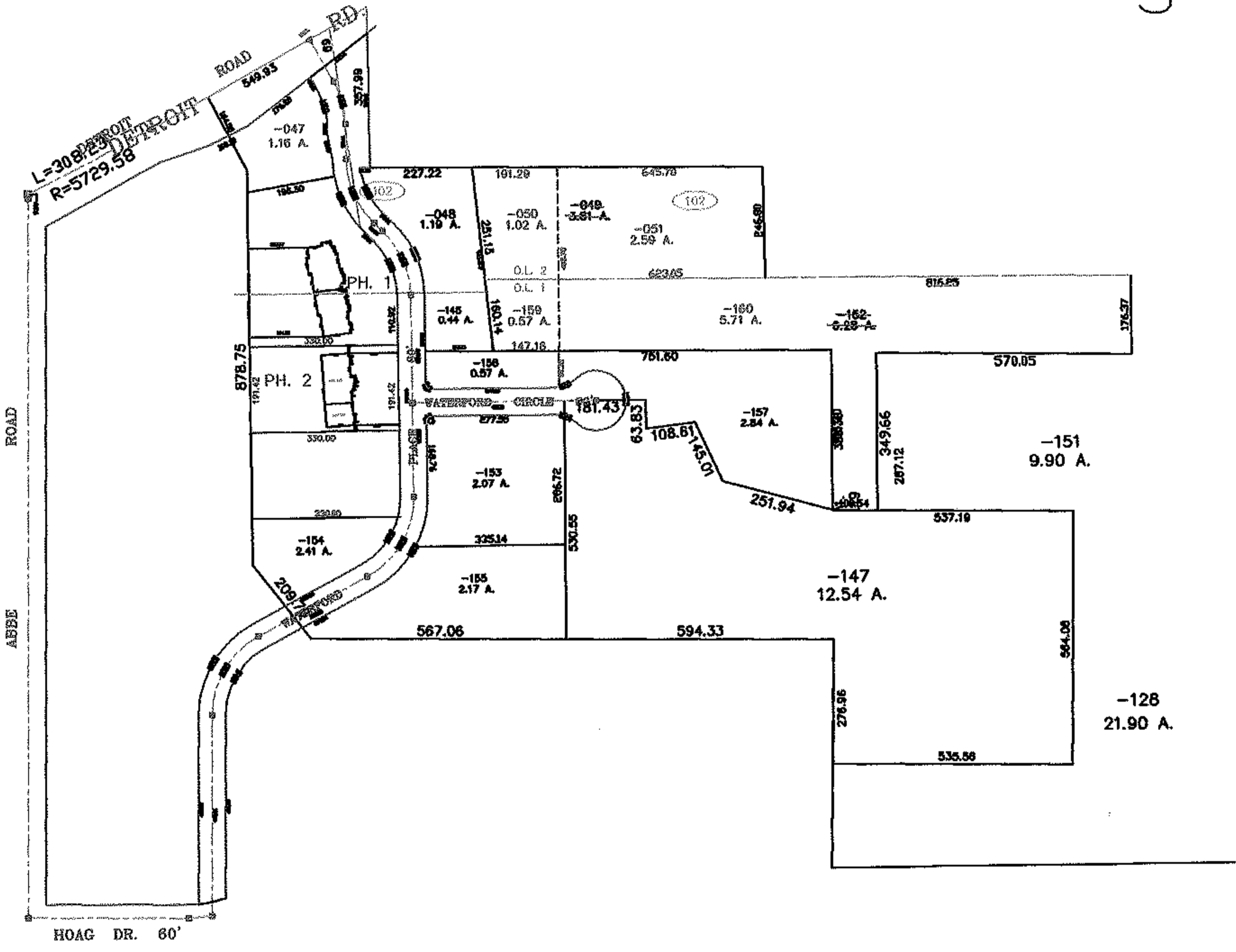

SPLITS/DEEDS PROCESSED
LORAIN COUNTY TAX MAP DEPARTMENT
226 MIDDLE AVE. ELYRIA, OHIO

SURVEYED BY: RAYMOND W. FOOS
CLOSURE: 0.00 : 10.000
MAP PAGE(S): 03-00-001-A
APPROVED BY: JAH DATE: 7-20-04
SCALE: 1" = 400 PRIOR INSTRUMENT: 20030906831

RASTER

PARENT PARCEL: 03-00-001-000-152 & 03-00-002-102-049
CHILD PARCEL: 03-00-001-000-159, -160 & 03-00-002-102-050, -051
STARTING POINT: CENTERLINE OF WATERFORD PLACE DR. & WATERFORD CIRCLE

NO. 01711



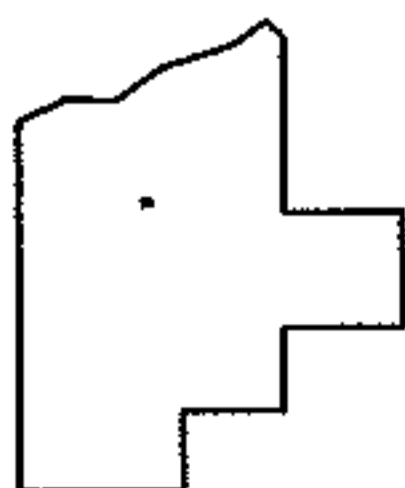
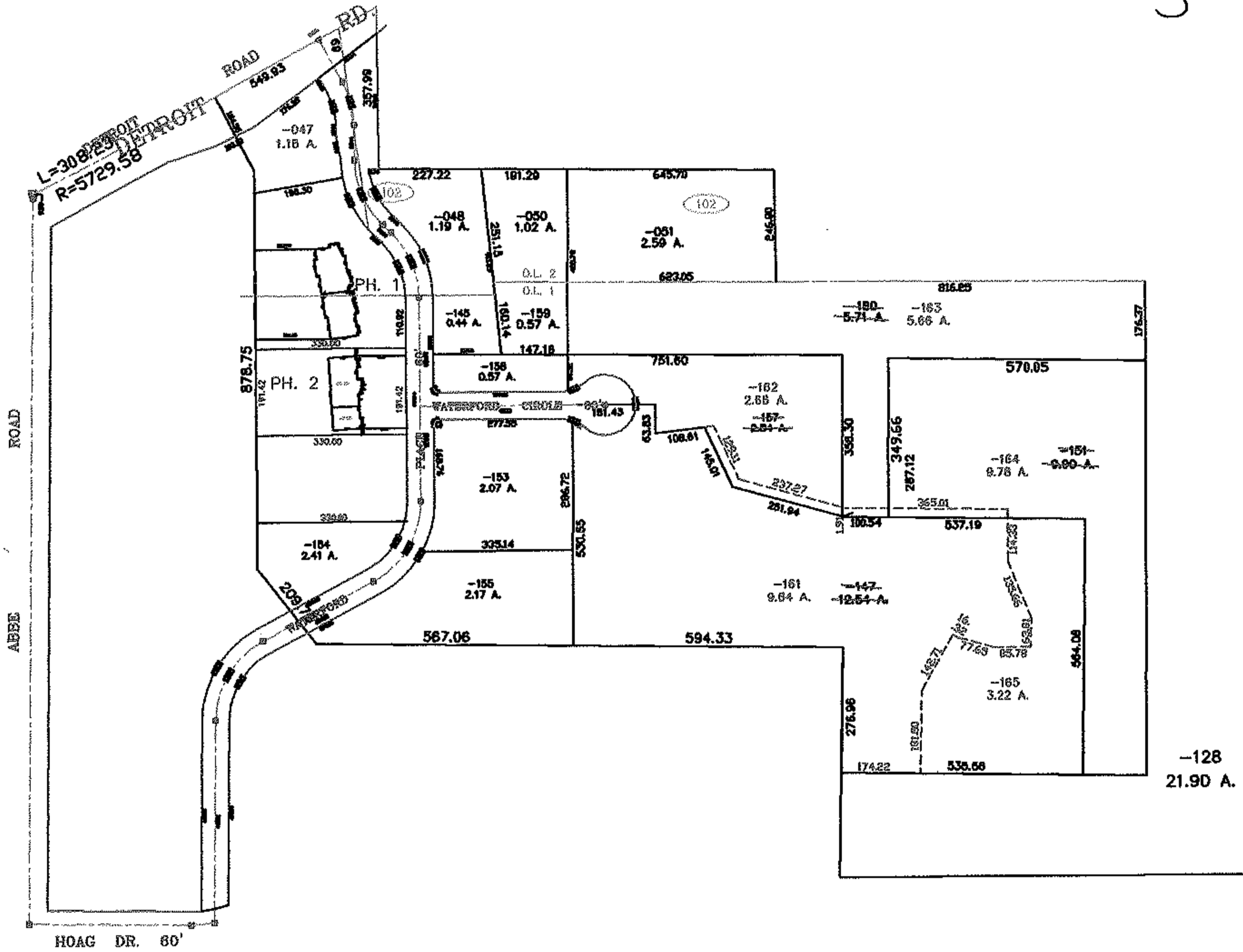
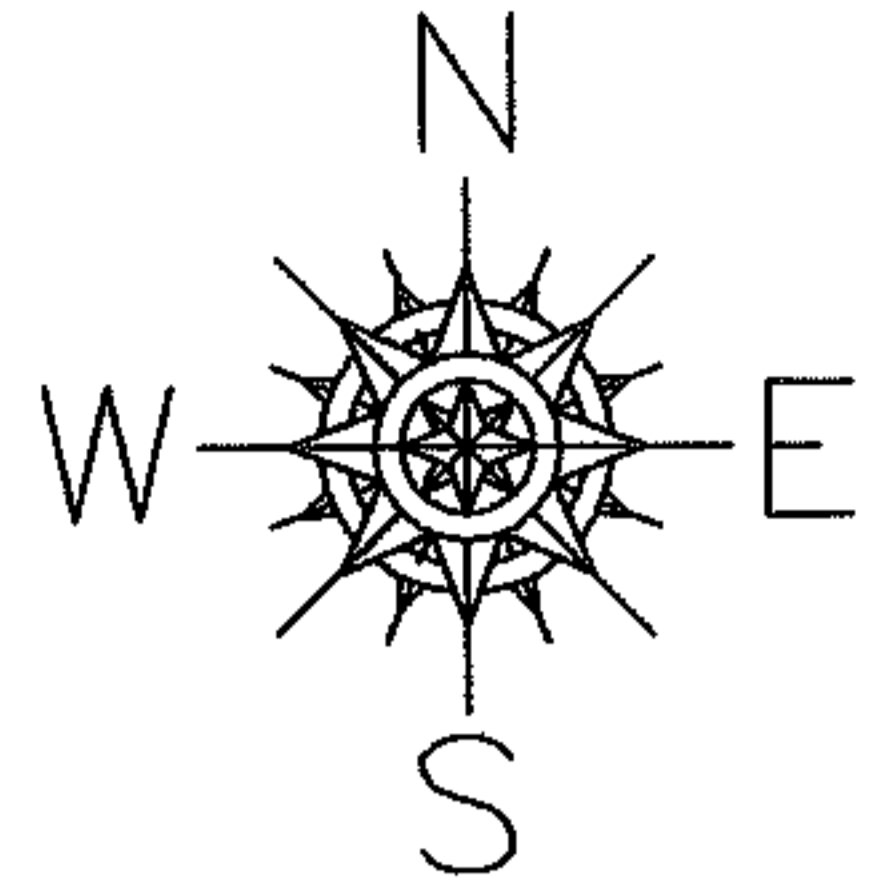
SPLITS/DEEDS PROCESSED
LORAIN COUNTY TAX MAP DEPARTMENT
226 MIDDLE AVE. ELYRIA, OHIO

SURVEYED BY: RAYMOND W. FOOS
CLOSURE: 0.00 : 10.000
MAP PAGE(S): 03-00-001-A
APPROVED BY: JAH DATE: 7-21-04
SCALE: 1" = 400 PRIOR INSTRUMENT: 20030906831

RASTER

PARENT PARCEL: 03-00-001-000-147, -151, 157, -160
CHILD PARCEL: 03-00-001-000-161 THRU -165
STARTING POINT: CENTERLINE OF WATERFORD PLACE DR. & WATERFORD CIRCLE

NO. 01712



SPLITS/DEEDS PROCESSED
LORAIN COUNTY TAX MAP DEPARTMENT
226 MIDDLE AVE. ELYRIA, OHIO

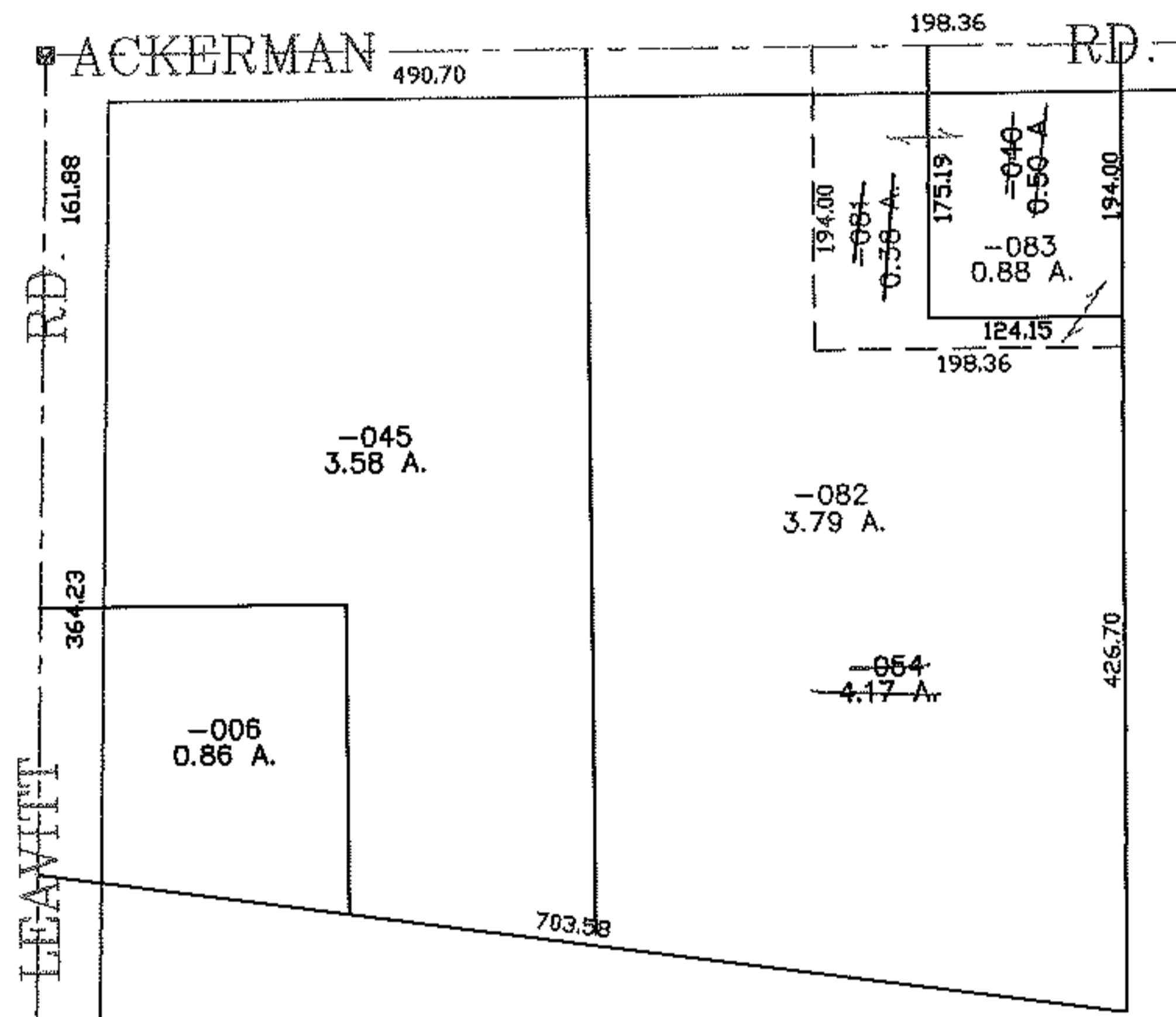

SURVEYED BY: RAYMOND W. FOOS
CLOSURE: 0.00 ; 10.000
MAP PAGE(S): 03-00-001-A
APPROVED BY: JAH DATE: 7-22-04
SCALE: 1" = 400 PRIOR INSTRUMENT: 20030906831

PARENT PARCEL: 05-00-044-000-054, -040, -045, -006

CHILD PARCEL: 05-00-044-000-081 THRU -083

STARTING POINT: CENTERLINE OF LEAVITT RD. & ACKERMAN RD.

NO. 01713



SPLITS/DEEDS PROCESSED

LORAIN COUNTY TAX MAP DEPARTMENT
226 MIDDLE AVE. ELYRIA, OHIO

SURVEYED BY: DAVID L. ELWELL

CLOSURE: 0.00 : 10.000

MAP PAGE(S): 05-00-044-A

APPROVED BY: JAH DATE: 7-24-04


SCALE: 1" = 200 PRIOR INSTRUMENT: 19990606697

PARENT PARCEL: 01-00-006-102-039

CHILD PARCEL: 01-00-006-102-049, -050

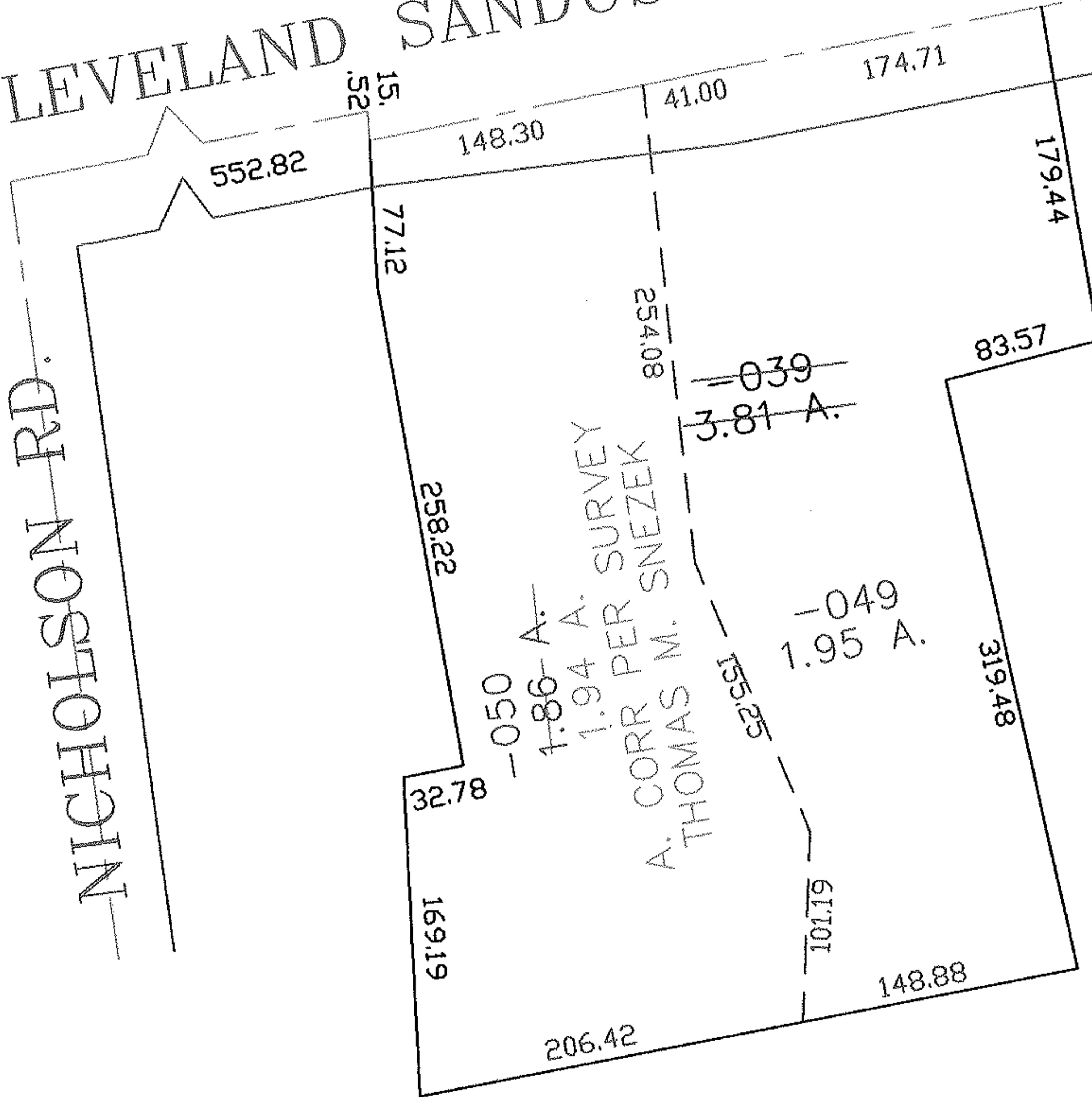
STARTING POINT: CENTERLINE OF NICHOLSON RD. & CLEVELAND SANDUSKY RD.

NO. 01714



CLEVELAND SANDUSKY RD.

NICHOLSON RD.



SPLITS/DEEDS PROCESSED

LORAIN COUNTY TAX MAP DEPARTMENT
226 MIDDLE AVE. ELYRIA, OHIO

SURVEYED BY: THOMAS M. SNEZEK

CLOSURE: 0.00 : 10,000

MAP PAGE(S): 01-00-006-B

APPROVED BY: JAH DATE: 7-26-04

SCALE: 1" = 100 PRIOR INSTRUMENT: 20030934288

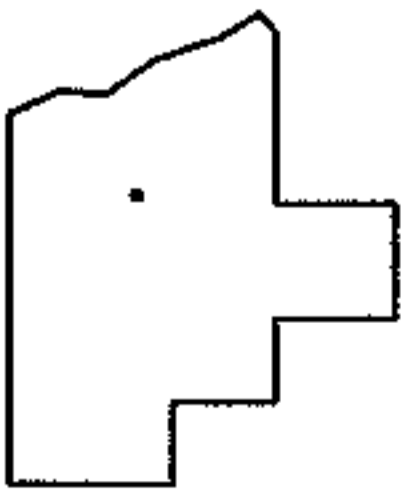
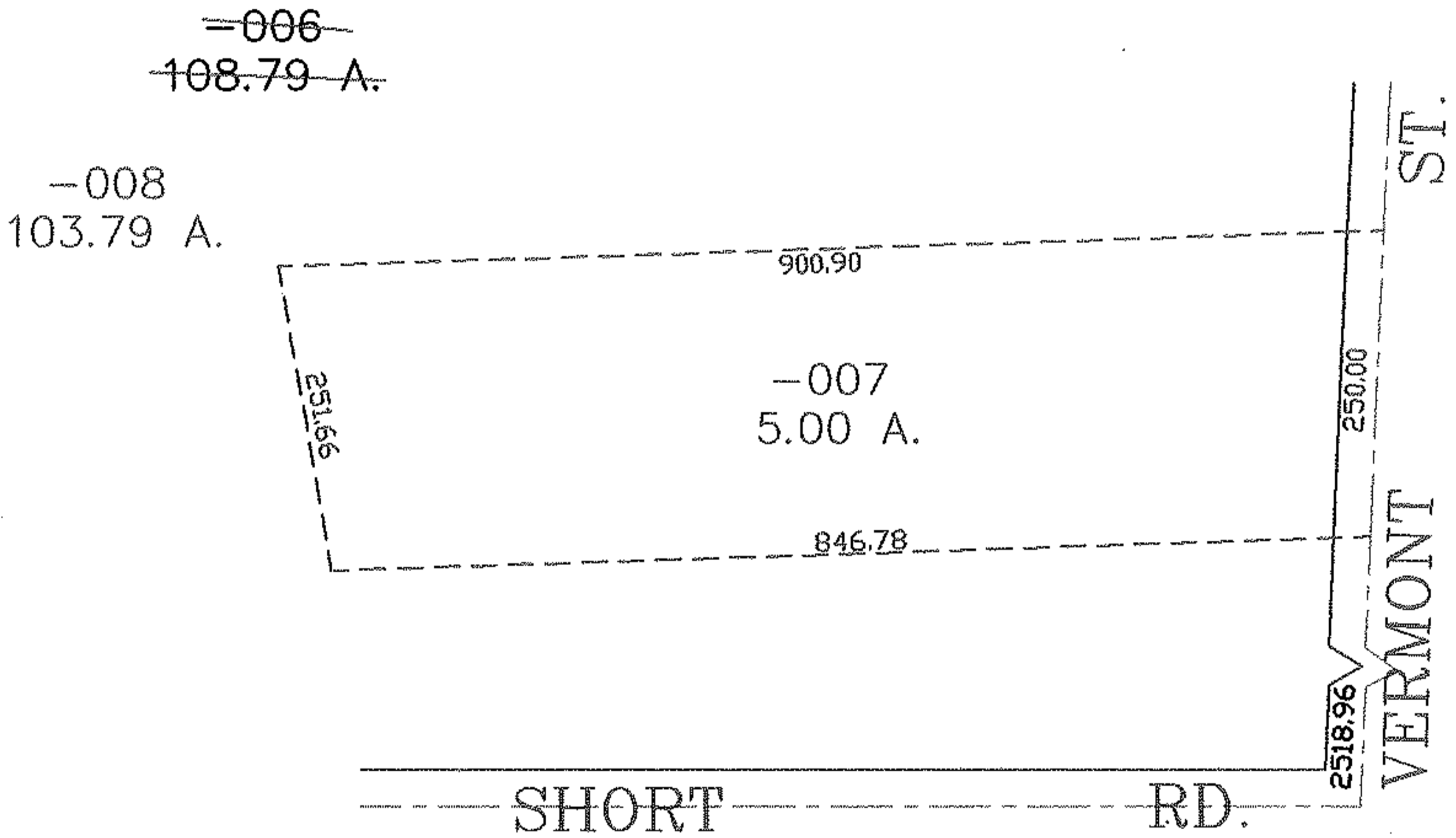

RASTER

PARENT PARCEL: 19-06-042-000-006

CHILD PARCEL: 19-06-042-000-007, -008

STARTING POINT: CENTERLINE OF VERMONT ST. & SHORT RD.

NO. 01716



SPLITS/DEEDS PROCESSED
 LORAIN COUNTY TAX MAP DEPARTMENT
 226 MIDDLE AVE. ELYRIA, OHIO

SURVEYED BY: RICHARD CARLSON
 CLOSURE: 0.00 : 10.000
 MAP PAGE(S): 19-06-042-B
 APPROVED BY: JAH DATE: 8-3-04
 SCALE: 1" = 200 PRIOR INSTRUMENT: 1999059297