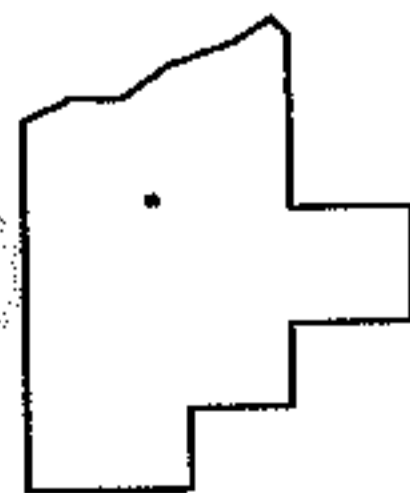
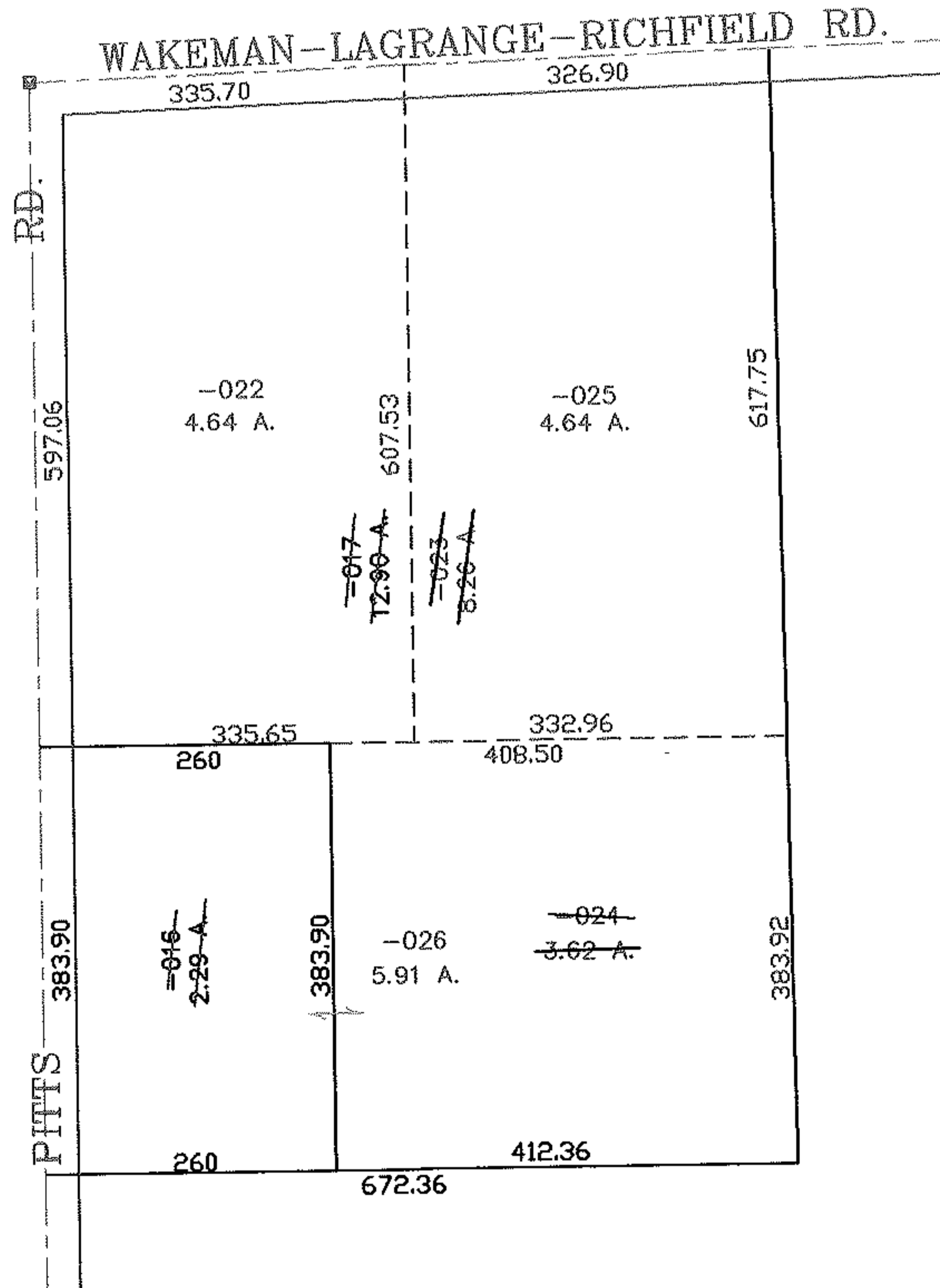



PARENT PARCEL: 14-00-087-000-017, -016  
CHILD PARCEL: 14-00-087-000-022 THRU -026  
STARTING POINT: CENTERLINE OF PITTS RD. & WAKEMAN-LAGRANGE-RICHFIELD RD.

NO. 01578



**SPLITS/DEEDS PROCESSED**  
LORAIN COUNTY TAX MAP DEPARTMENT  
226 MIDDLE AVE. ELYRIA, OHIO

SURVEYED BY: JAMES GORDON  
CLOSURE: 0.00 : 10.000  
MAP PAGE(S): 14-F  
APPROVED BY: JAH DATE: 1-29-04  
SCALE: 1" = 200 PRIOR INSTRUMENT: DV 1288/681