

PARENT PARCEL: \_\_\_\_\_


CHILD PARCEL: 07-00-022-101-089

STARTING POINT: INTERSECTION OF C/L OF SUGAR RIDGE RD. AND C/L OF S.R. 83

NO. 00117

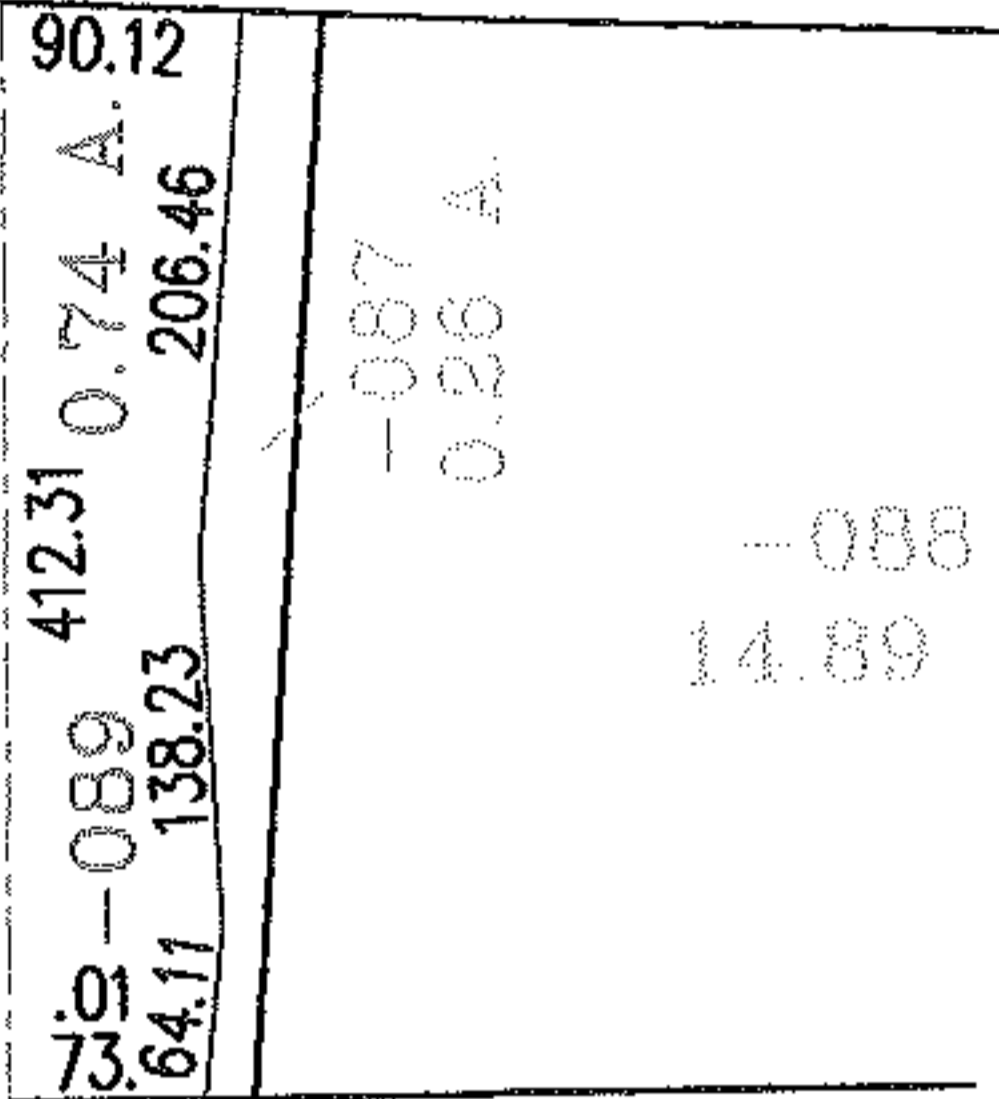
ADD TO DUP.

07-00-022-101-089



R=17068.74

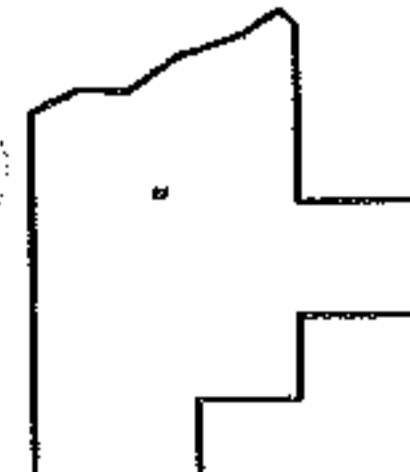
WOOSTER-AVON LAKE RD.(S.R.83)



1082.79

1788.79

SUGAR RIDGE RD.



**SPLITS/DEEDS PROCESSED**  
 LORAIN COUNTY TAX MAP DEPARTMENT  
 226 MIDDLE AVE. ELYRIA, OHIO

SURVEYED BY: ROBERT J. MCAULEY  
 CLOSURE: .01:10.000  
 MAP PAGE(S): 07-00-022-C  
 APPROVED BY: RRM DATE: 9-27-04  
 SCALE: 1"= 200 PRIOR INSTRUMENT: 20010788265